Forecast date: Thu. 09/04, 12h (UTC)

Site: ElHierro
Speed function: U10_speed_Helikite_4
Method: Named cyclones (300km)

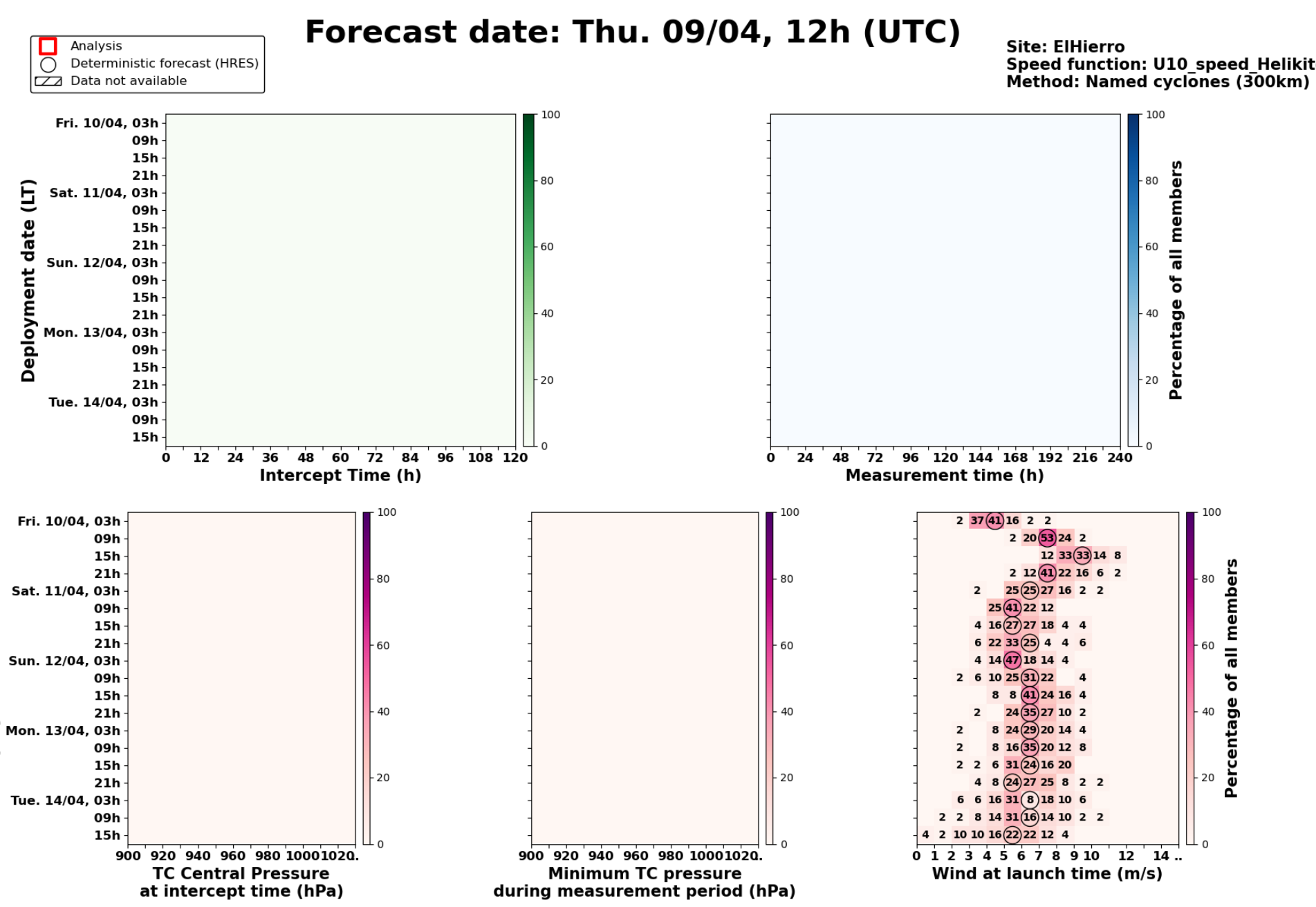

Maximum forecast trajectory duration : 10 days
Intercept distance: 300km
Intercept RW2 (EPS): 30km/h2
Intercept RW2 (HRES): 30km/h2

Fri. 10/04, 03h (LT)

Site: ElHierro
Forecast date: Thu. 09/04, 12h (UTC)
Speed function: U10_speed_Helikite_4
Deployment date: Fri. 10/04, 02h (UTC)

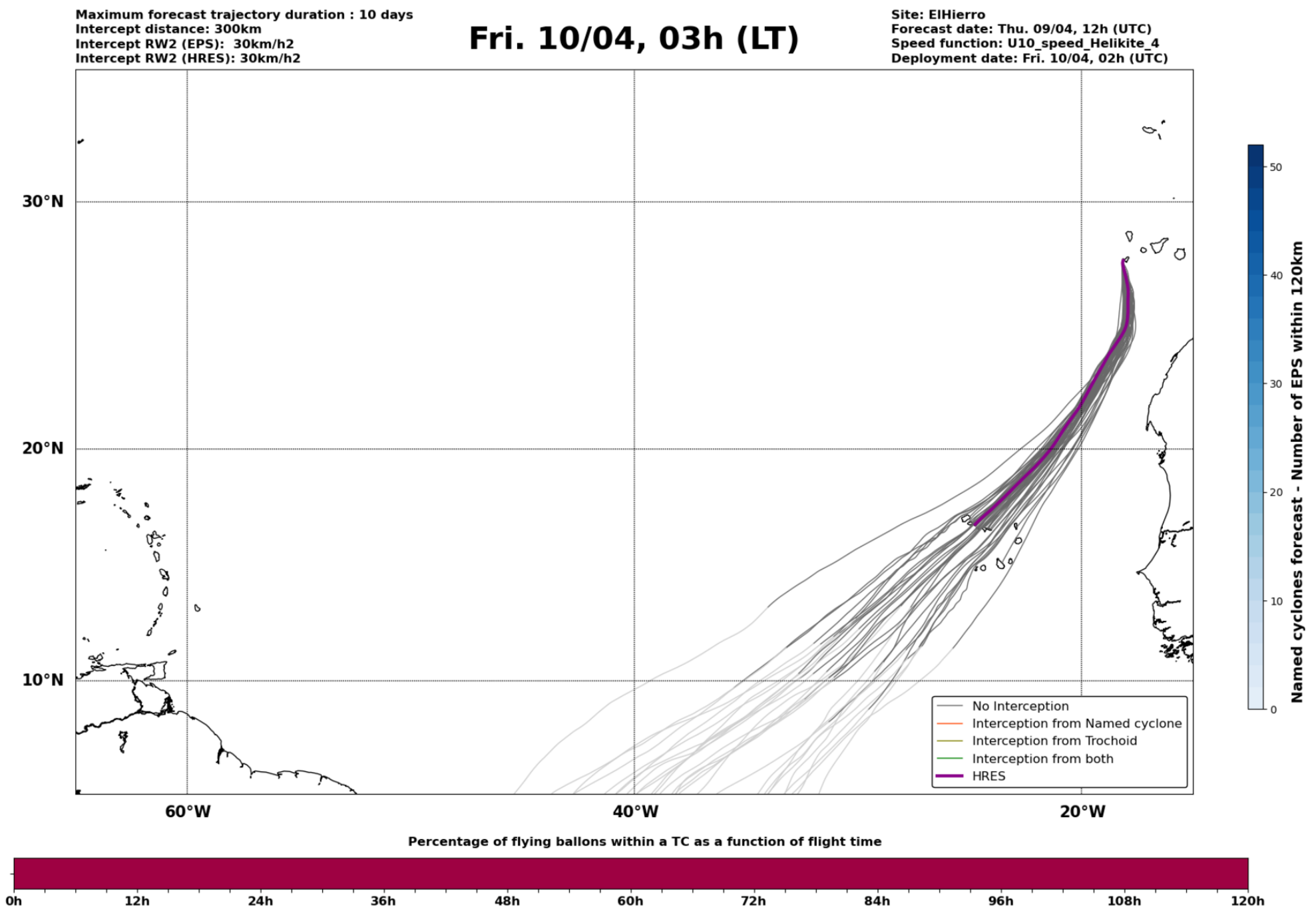

30°N
20°N
10°N
60°W
40°W
20°W
No Interception
Interception from Named cyclone
Interception from Trochoid
Interception from both
HRES
Named cyclones forecast - Number of EPS within 120km
0 10 20 30 40 50
Percentage of flying ballons within a TC as a function of flight time
0h 12h 24h 36h 48h 60h 72h 84h 96h 108h 120h

Maximum forecast trajectory duration : 10 days
Intercept distance: 300km
Intercept RW2 (EPS): 30km/h2
Intercept RW2 (HRES): 30km/h2

Fri. 10/04, 09h (LT)

Site: ElHierro
Forecast date: Thu. 09/04, 12h (UTC)
Speed function: U10_speed_Helikite_4
Deployment date: Fri. 10/04, 08h (UTC)

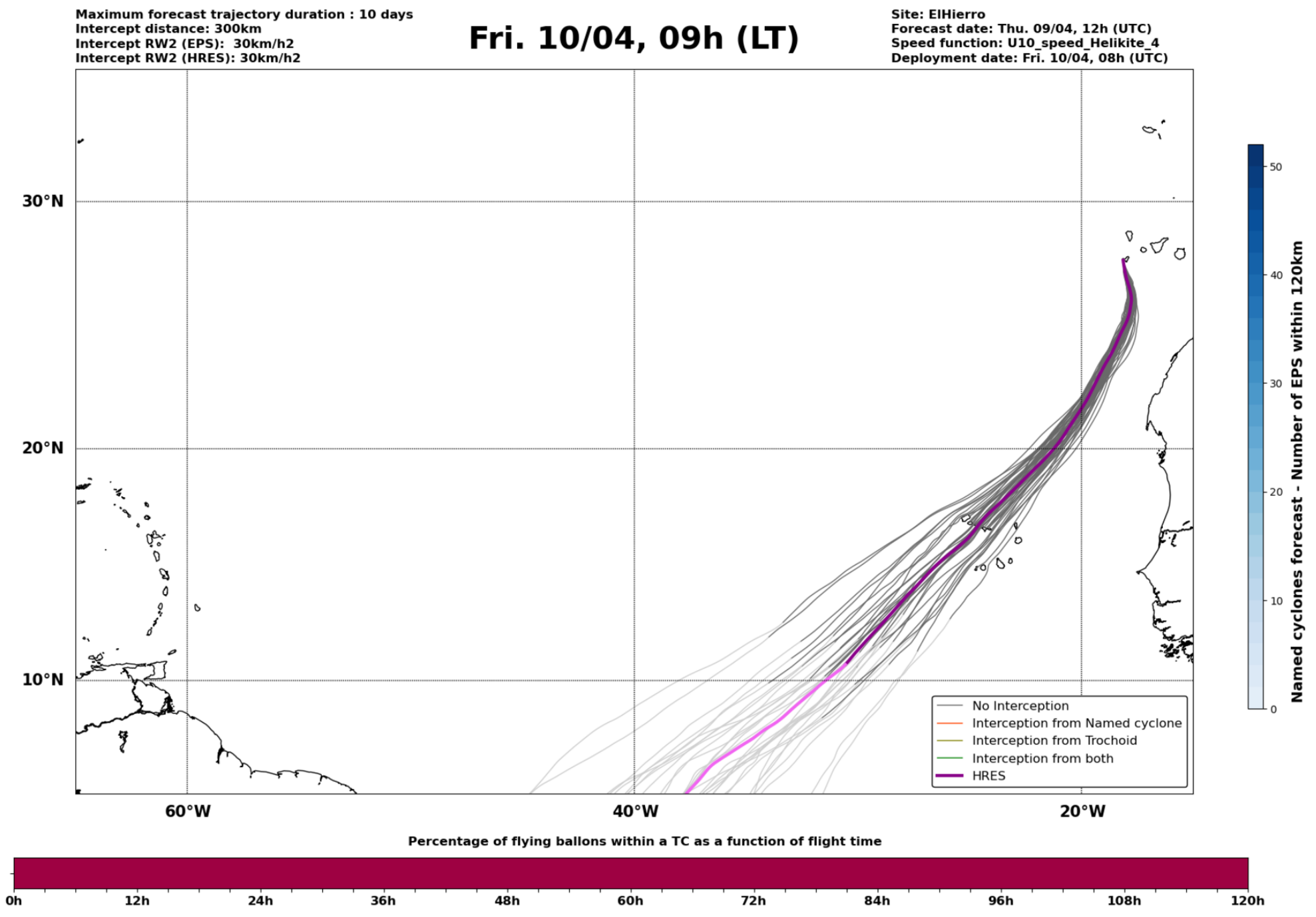

30°N
20°N
10°N
60°W
40°W
20°W
No Interception
Interception from Named cyclone
Interception from Trochoid
Interception from both
HRES
Named cyclones forecast - Number of EPS within 120km
0 10 20 30 40 50
Percentage of flying ballons within a TC as a function of flight time
0h 12h 24h 36h 48h 60h 72h 84h 96h 108h 120h

Maximum forecast trajectory duration : 10 days
Intercept distance: 300km
Intercept RW2 (EPS): 30km/h2
Intercept RW2 (HRES): 30km/h2

Fri. 10/04, 15h (LT)

Site: ElHierro
Forecast date: Thu. 09/04, 12h (UTC)
Speed function: U10_speed_Helikite_4
Deployment date: Fri. 10/04, 14h (UTC)

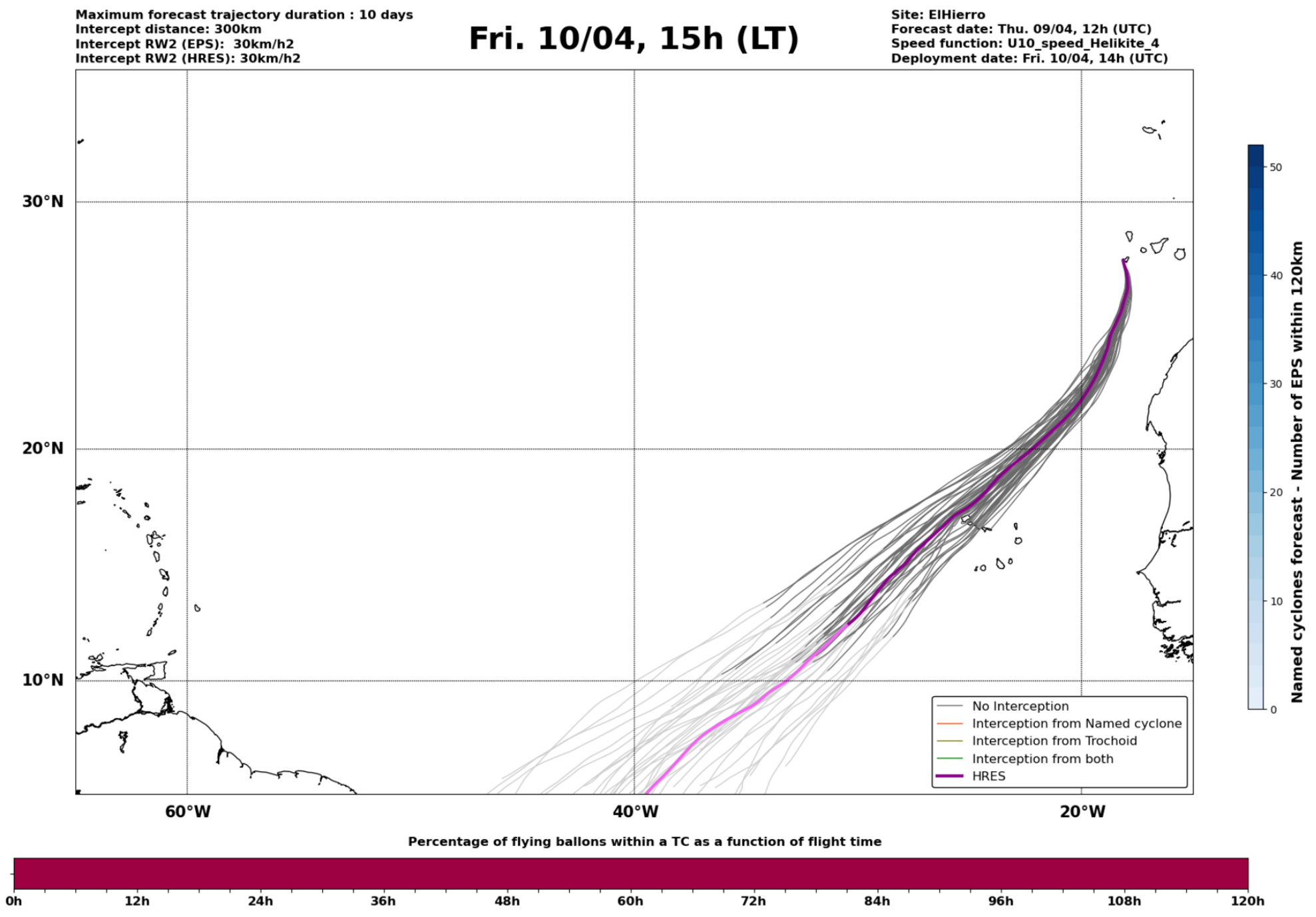

30°N
20°N
10°N
60°W
40°W
20°W
No Interception
Interception from Named cyclone
Interception from Trochoid
Interception from both
HRES
Named cyclones forecast - Number of EPS within 120km
0 10 20 30 40 50
Percentage of flying ballons within a TC as a function of flight time
0h 12h 24h 36h 48h 60h 72h 84h 96h 108h 120h

Maximum forecast trajectory duration : 10 days
Intercept distance: 300km
Intercept RW2 (EPS): 30km/h2
Intercept RW2 (HRES): 30km/h2

Fri. 10/04, 21h (LT)

Site: ElHierro
Forecast date: Thu. 09/04, 12h (UTC)
Speed function: U10_speed_Helikite_4
Deployment date: Fri. 10/04, 20h (UTC)

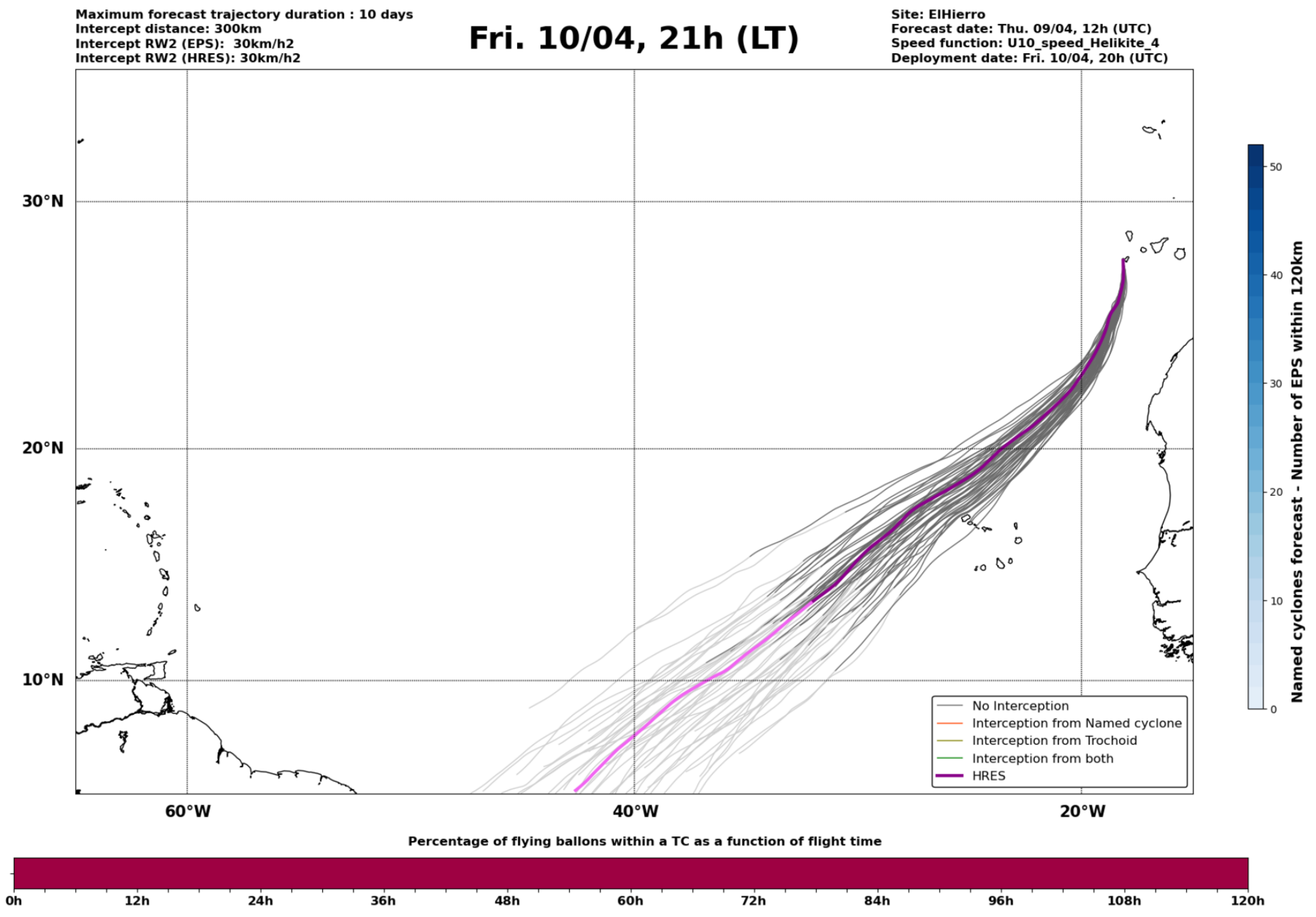

30°N
20°N
10°N
60°W
40°W
20°W
No Interception
Interception from Named cyclone
Interception from Trochoid
Interception from both
HRES
Named cyclones forecast - Number of EPS within 120km
0 10 20 30 40 50
Percentage of flying ballons within a TC as a function of flight time
0h 12h 24h 36h 48h 60h 72h 84h 96h 108h 120h

Maximum forecast trajectory duration : 10 days
Intercept distance: 300km
Intercept RW2 (EPS): 30km/h2
Intercept RW2 (HRES): 30km/h2

Sat. 11/04, 03h (LT)

Site: ElHierro
Forecast date: Thu. 09/04, 12h (UTC)
Speed function: U10_speed_Helikite_4
Deployment date: Sat. 11/04, 02h (UTC)

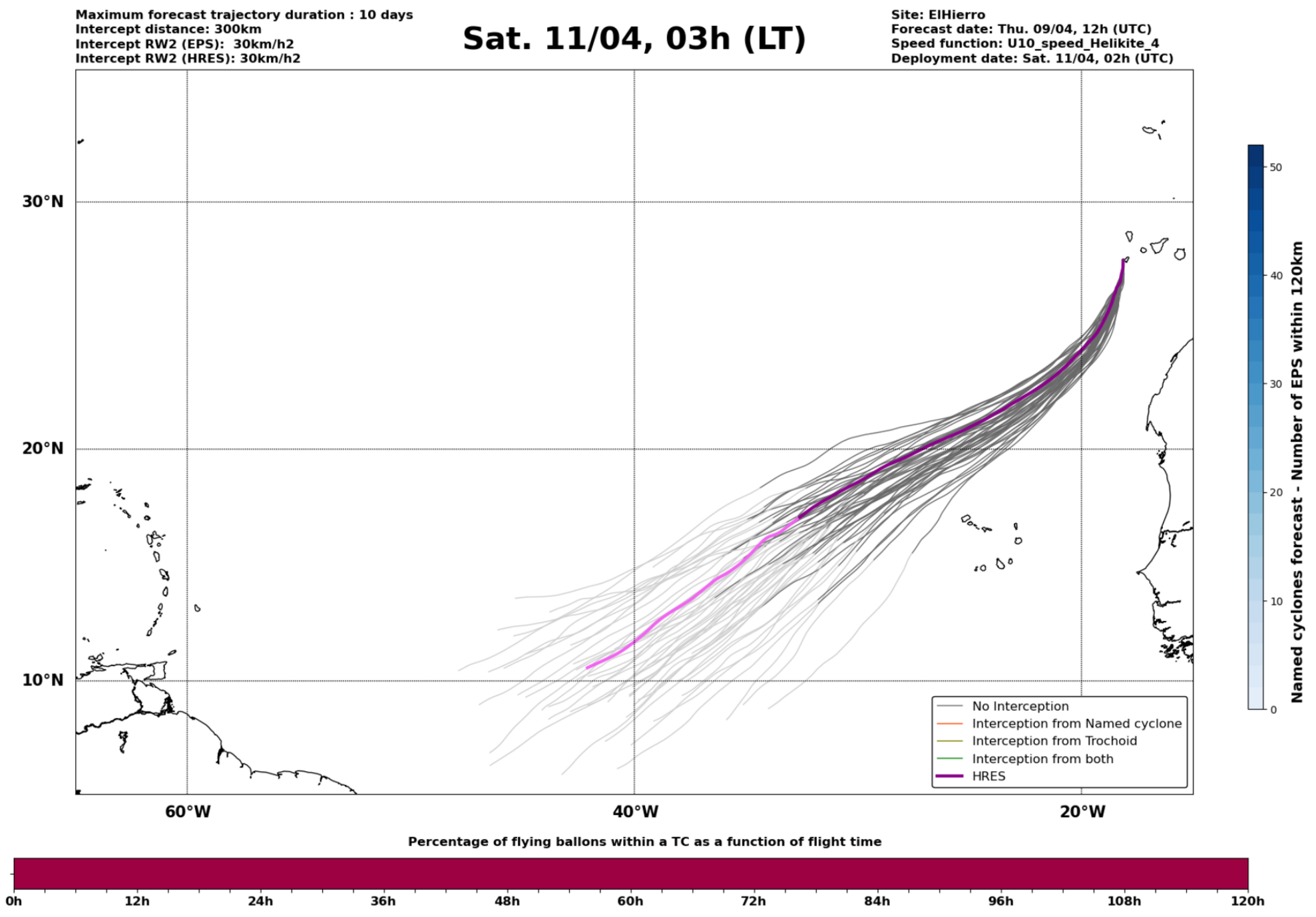

30°N
20°N
10°N
60°W
40°W
20°W
No Interception
Interception from Named cyclone
Interception from Trochoid
Interception from both
HRES
Named cyclones forecast - Number of EPS within 120km
0 10 20 30 40 50
Percentage of flying ballons within a TC as a function of flight time
0h 12h 24h 36h 48h 60h 72h 84h 96h 108h 120h

Maximum forecast trajectory duration : 10 days
Intercept distance: 300km
Intercept RW2 (EPS): 30km/h2
Intercept RW2 (HRES): 30km/h2

Sat. 11/04, 09h (LT)

Site: ElHierro
Forecast date: Thu. 09/04, 12h (UTC)
Speed function: U10_speed_Helikite_4
Deployment date: Sat. 11/04, 08h (UTC)

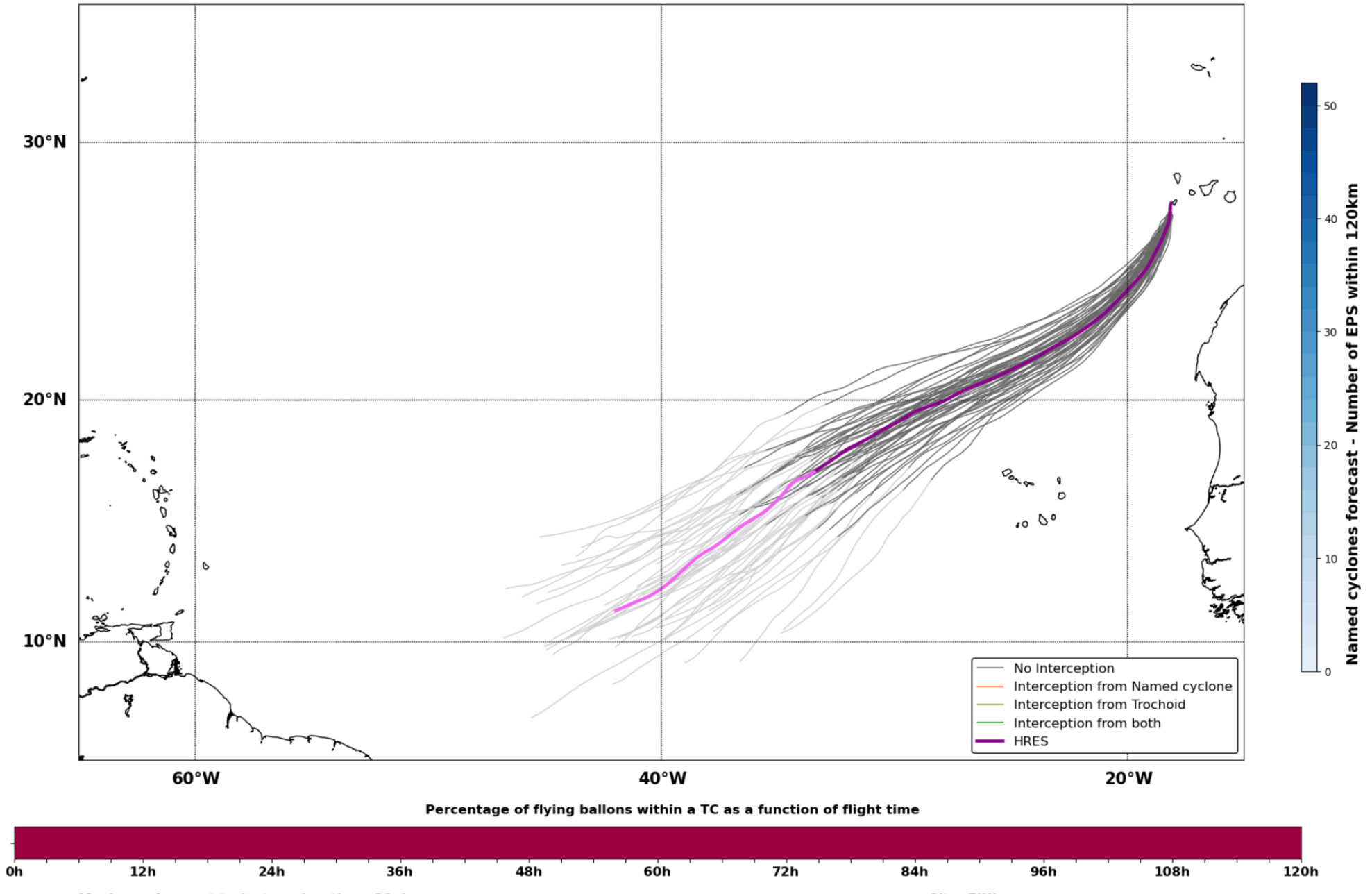

30°N
20°N
10°N
60°W
40°W
20°W
No Interception
Interception from Named cyclone
Interception from Trochoid
Interception from both
HRES
Named cyclones forecast - Number of EPS within 120km
0 10 20 30 40 50
Percentage of flying ballons within a TC as a function of flight time
0h 12h 24h 36h 48h 60h 72h 84h 96h 108h 120h

Maximum forecast trajectory duration : 10 days
Intercept distance: 300km
Intercept RW2 (EPS): 30km/h2
Intercept RW2 (HRES): 30km/h2

Sat. 11/04, 15h (LT)

Site: ElHierro
Forecast date: Thu. 09/04, 12h (UTC)
Speed function: U10_speed_Helikite_4
Deployment date: Sat. 11/04, 14h (UTC)

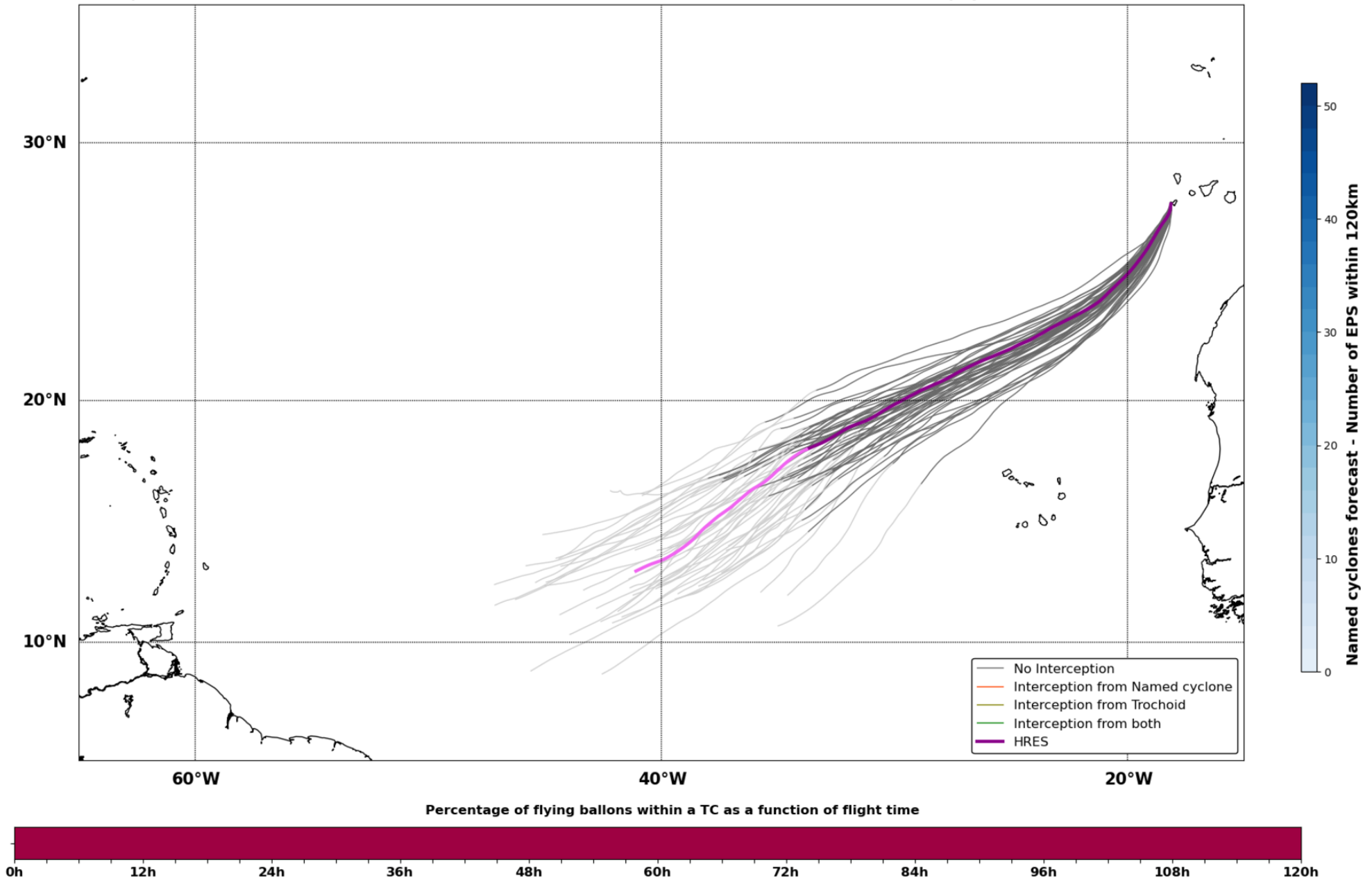

30°N
20°N
10°N
60°W
40°W
20°W
No Interception
Interception from Named cyclone
Interception from Trochoid
Interception from both
HRES
Named cyclones forecast - Number of EPS within 120km
0 10 20 30 40 50
Percentage of flying ballons within a TC as a function of flight time
0h 12h 24h 36h 48h 60h 72h 84h 96h 108h 120h

Maximum forecast trajectory duration : 10 days
Intercept distance: 300km
Intercept RW2 (EPS): 30km/h2
Intercept RW2 (HRES): 30km/h2

Sun. 12/04, 03h (LT)

Site: ElHierro
Forecast date: Thu. 09/04, 12h (UTC)
Speed function: U10_speed_Helikite_4
Deployment date: Sun. 12/04, 02h (UTC)

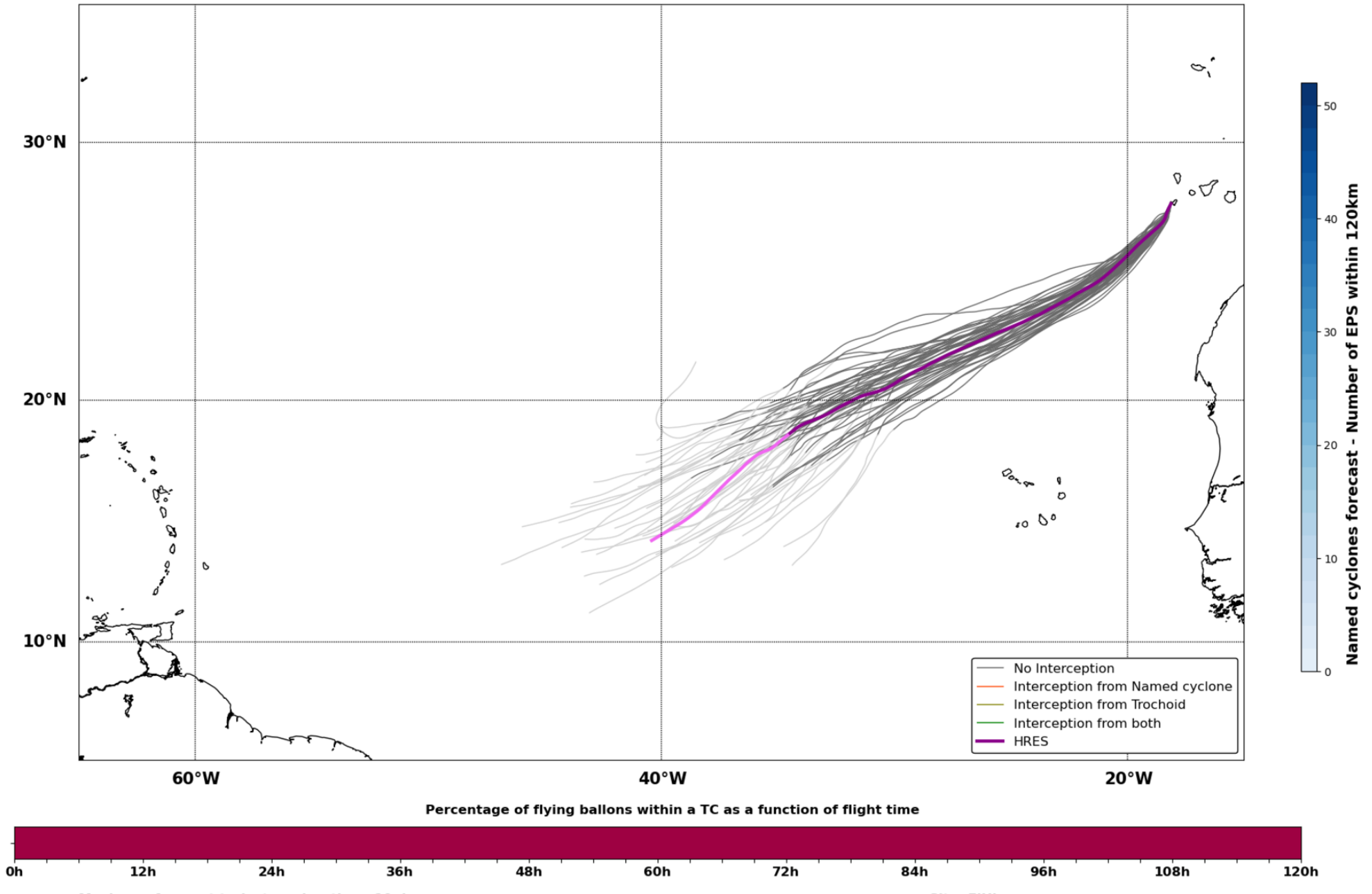

30°N
20°N
10°N
60°W
40°W
20°W
No Interception
Interception from Named cyclone
Interception from Trochoid
Interception from both
HRES
Named cyclones forecast - Number of EPS within 120km
0 10 20 30 40 50
Percentage of flying ballons within a TC as a function of flight time
0h 12h 24h 36h 48h 60h 72h 84h 96h 108h 120h

Maximum forecast trajectory duration : 10 days
Intercept distance: 300km
Intercept RW2 (EPS): 30km/h2
Intercept RW2 (HRES): 30km/h2

Sun. 12/04, 15h (LT)

Site: ElHierro
Forecast date: Thu. 09/04, 12h (UTC)
Speed function: U10_speed_Helikite_4
Deployment date: Sun. 12/04, 14h (UTC)

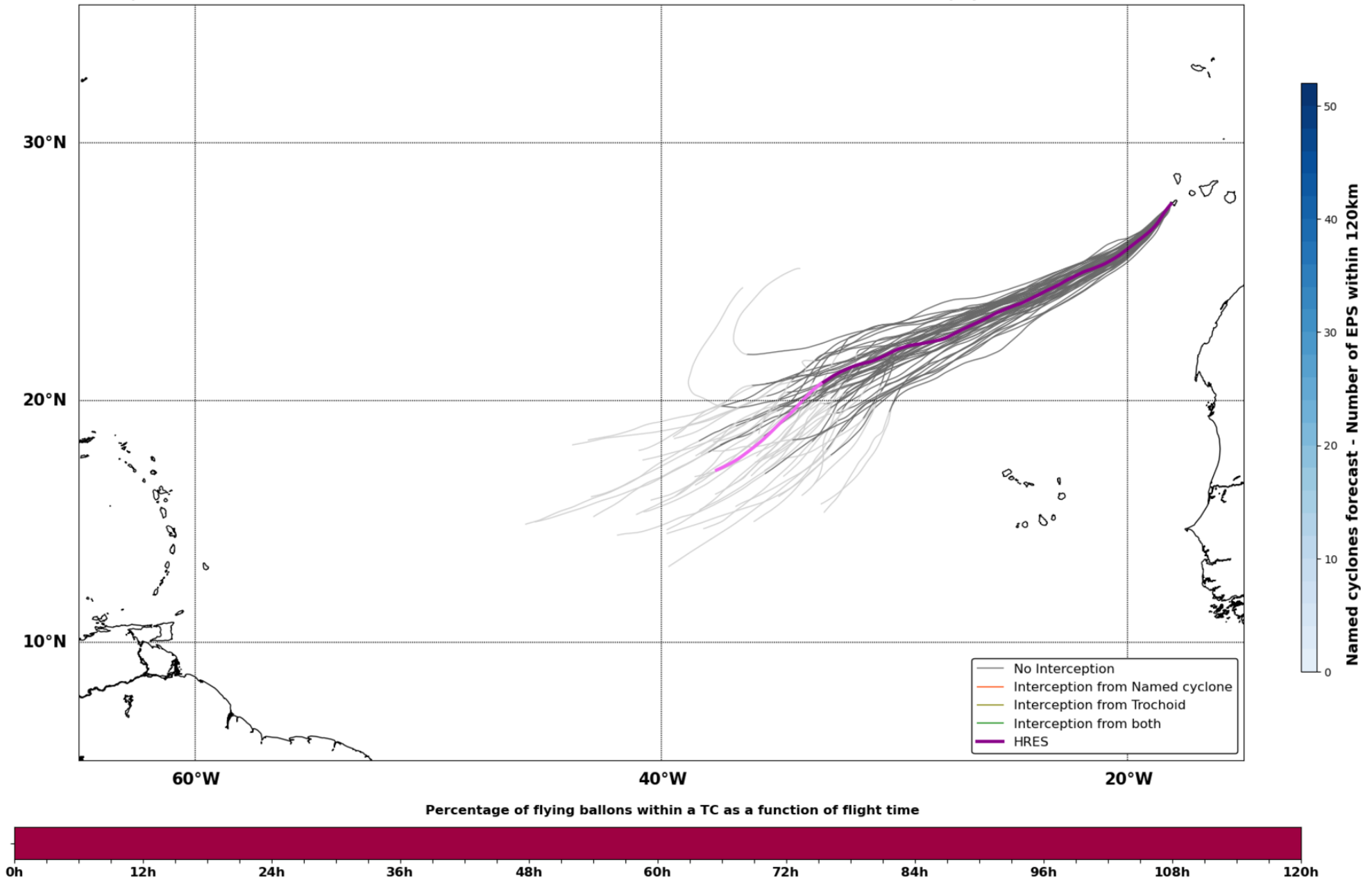

30°N
20°N
10°N
60°W
40°W
20°W
No Interception
Interception from Named cyclone
Interception from Trochoid
Interception from both
HRES
Named cyclones forecast - Number of EPS within 120km
0 10 20 30 40 50
Percentage of flying ballons within a TC as a function of flight time
0h 12h 24h 36h 48h 60h 72h 84h 96h 108h 120h

Maximum forecast trajectory duration : 10 days
Intercept distance: 300km
Intercept RW2 (EPS): 30km/h2
Intercept RW2 (HRES): 30km/h2

Mon. 13/04, 03h (LT)

Site: ElHierro
Forecast date: Thu. 09/04, 12h (UTC)
Speed function: U10_speed_Helikite_4
Deployment date: Mon. 13/04, 02h (UTC)

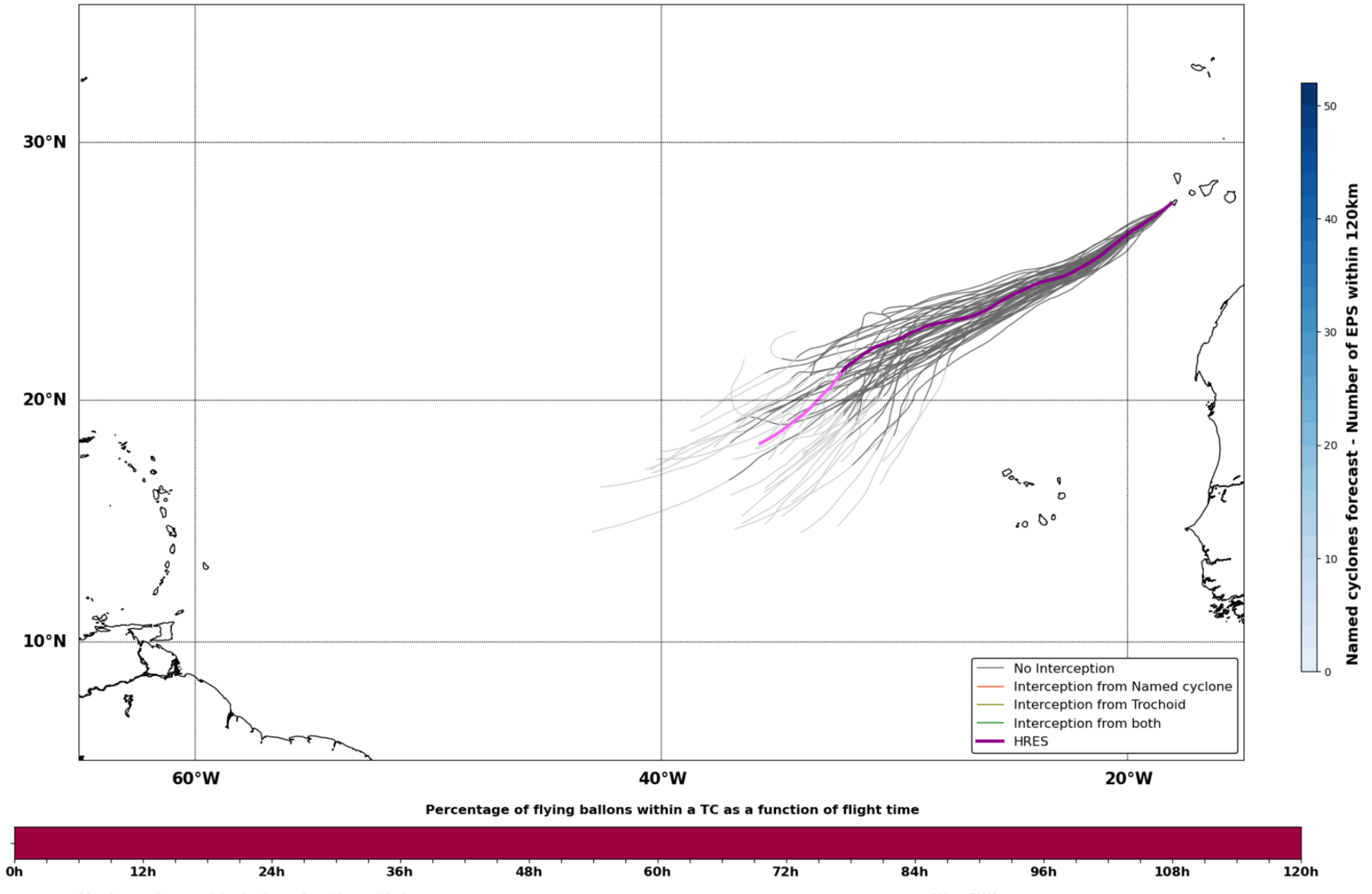

30°N
20°N
10°N
60°W
40°W
20°W
No Interception
Interception from Named cyclone
Interception from Trochoid
Interception from both
HRES
Named cyclones forecast - Number of EPS within 120km
0 10 20 30 40 50
Percentage of flying ballons within a TC as a function of flight time
0h 12h 24h 36h 48h 60h 72h 84h 96h 108h 120h

Maximum forecast trajectory duration : 10 days
Intercept distance: 300km
Intercept RW2 (EPS): 30km/h2
Intercept RW2 (HRES): 30km/h2

Mon. 13/04, 15h (LT)

Site: ElHierro
Forecast date: Thu. 09/04, 12h (UTC)
Speed function: U10_speed_Helikite_4
Deployment date: Mon. 13/04, 14h (UTC)

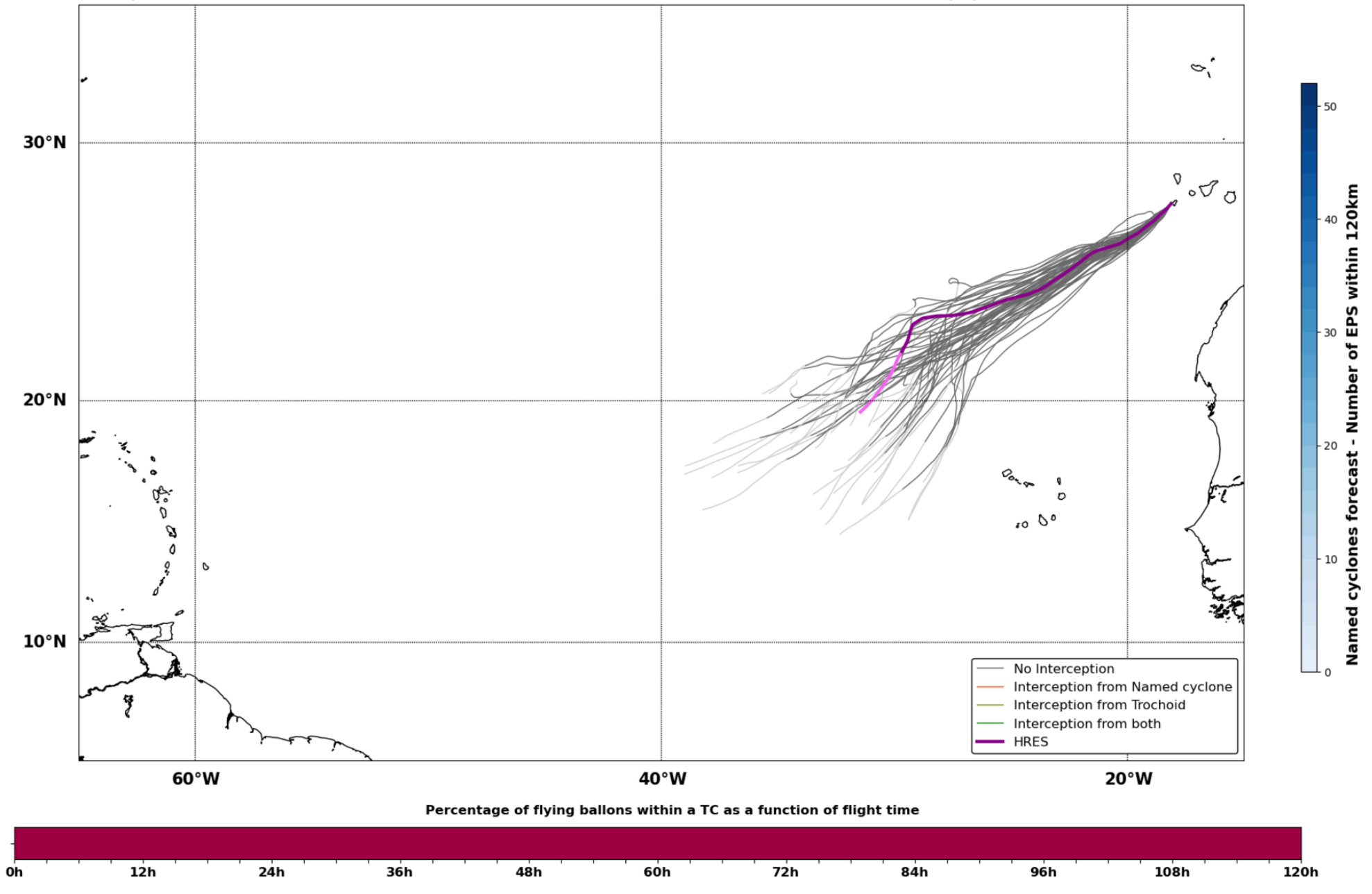

30°N
20°N
10°N
60°W
40°W
20°W
No Interception
Interception from Named cyclone
Interception from Trochoid
Interception from both
HRES
Named cyclones forecast - Number of EPS within 120km
0 10 20 30 40 50
Percentage of flying ballons within a TC as a function of flight time
0h 12h 24h 36h 48h 60h 72h 84h 96h 108h 120h

Maximum forecast trajectory duration : 10 days
Intercept distance: 300km
Intercept RW2 (EPS): 30km/h2
Intercept RW2 (HRES): 30km/h2

Tue. 14/04, 15h (LT)

Site: ElHierro
Forecast date: Thu. 09/04, 12h (UTC)
Speed function: U10_speed_Helikite_4
Deployment date: Tue. 14/04, 14h (UTC)

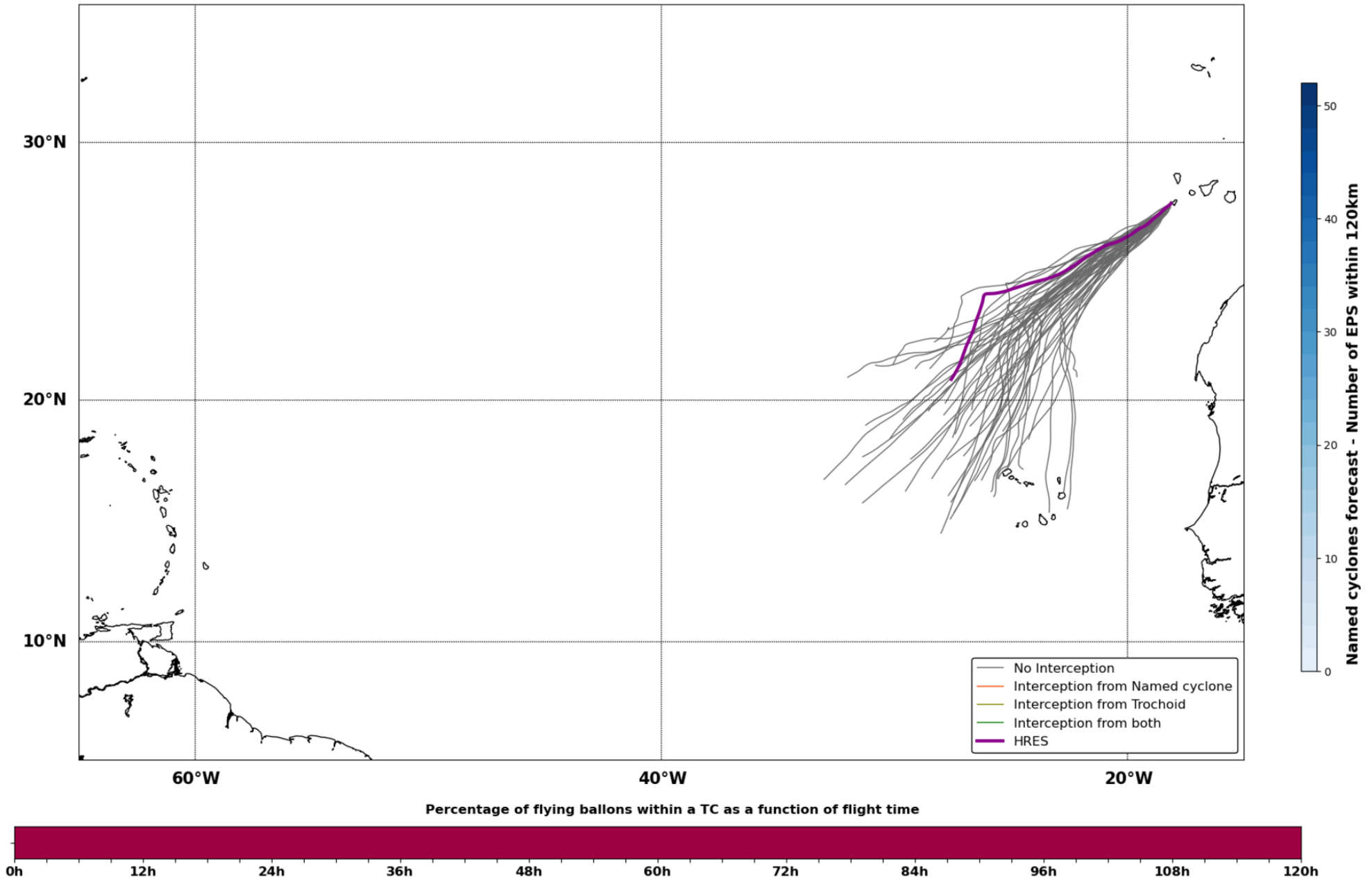

30°N
20°N
10°N
60°W
40°W
20°W
No Interception
Interception from Named cyclone
Interception from Trochoid
Interception from both
HRES
Named cyclones forecast - Number of EPS within 120km
0 10 20 30 40 50
Percentage of flying ballons within a TC as a function of flight time
0h 12h 24h 36h 48h 60h 72h 84h 96h 108h 120h

Forecast date: Thu. 09/04, 12h (UTC)

Site: ElHierro
Speed function: U10_speed_Helikite_4
Method: Trochoid (30/30km/h2)

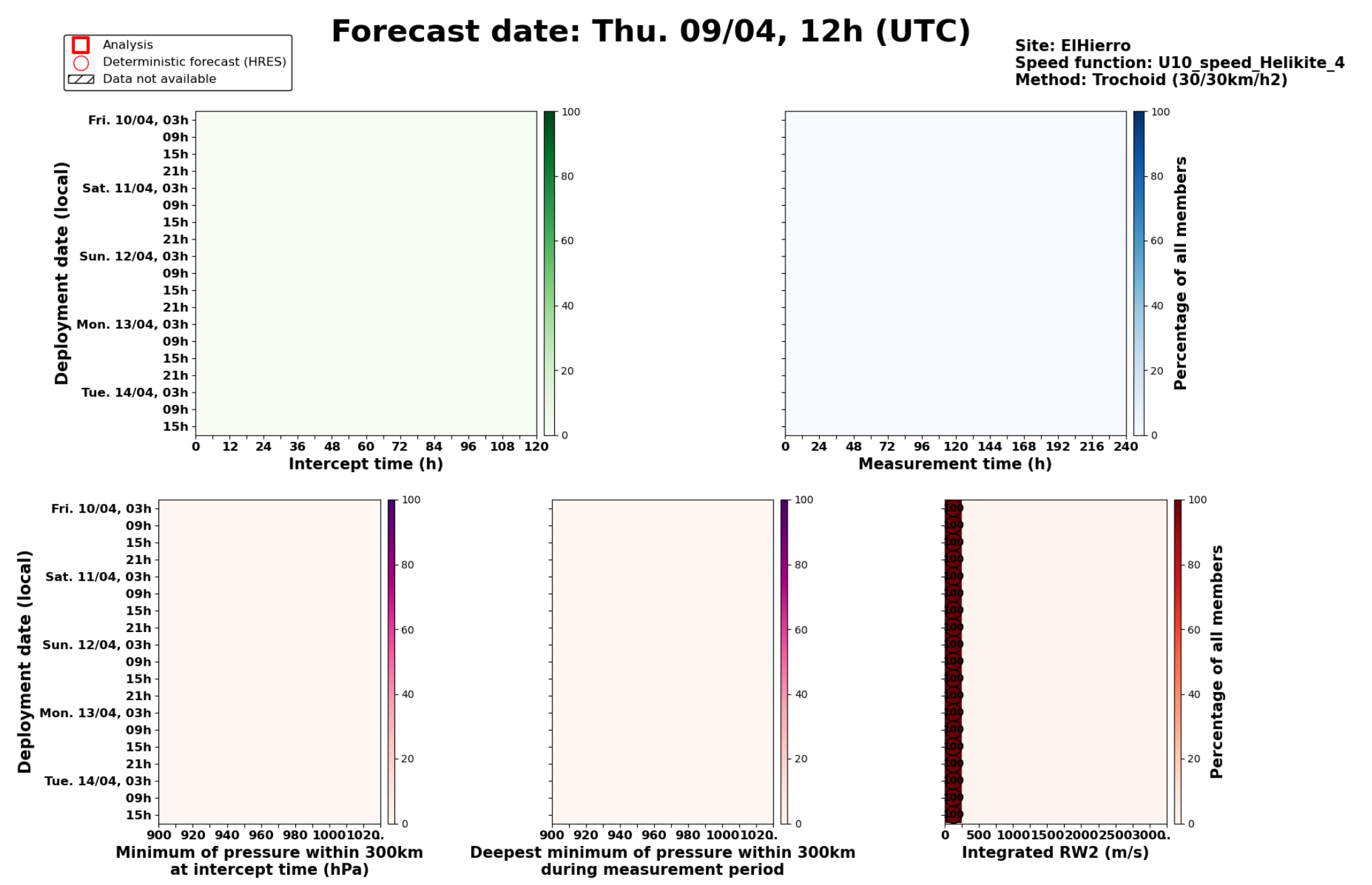

Fri. 10/04, 03h (LT)

Forecast date: Thu. 09/04, 12h (UTC)
Speed function: U10_speed_Helikite_4
Deployment date: Fri. 10/04, 02h (UTC)

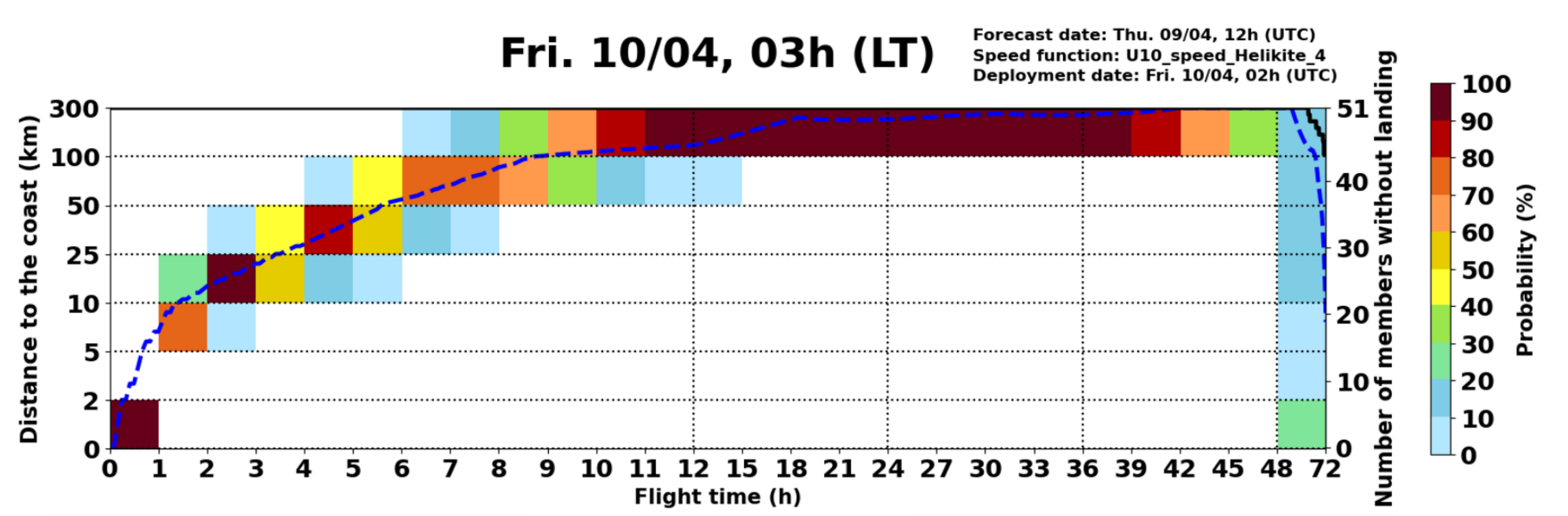

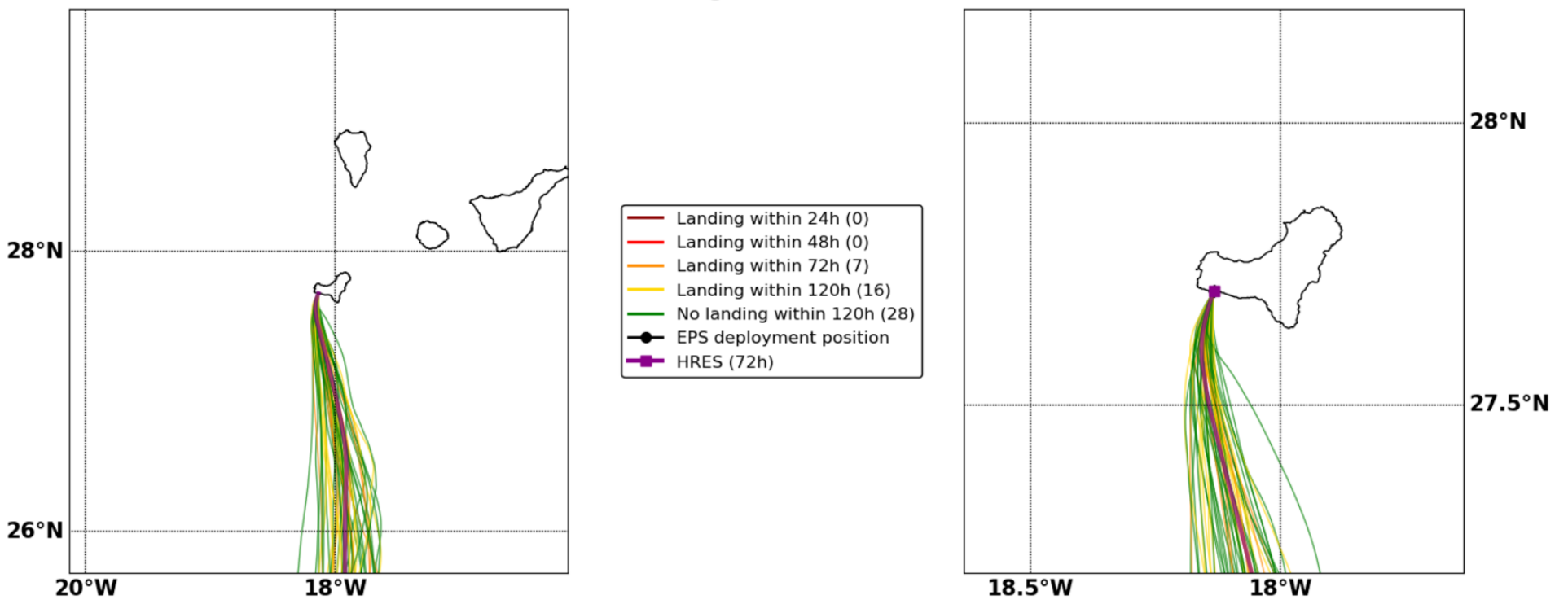

28°N
26°N
20°W
18°W
Landing within 24h (0)
Landing within 48h (0)
Landing within 72h (7)
Landing within 120h (16)
No landing within 120h (28)
EPS deployment position
HRES (72h)
28°N
27.5°N
18.5°W
18°W

Fri. 10/04, 09h (LT)

Forecast date: Thu. 09/04, 12h (UTC)
Speed function: U10_speed_Helikite_4
Deployment date: Fri. 10/04, 08h (UTC)

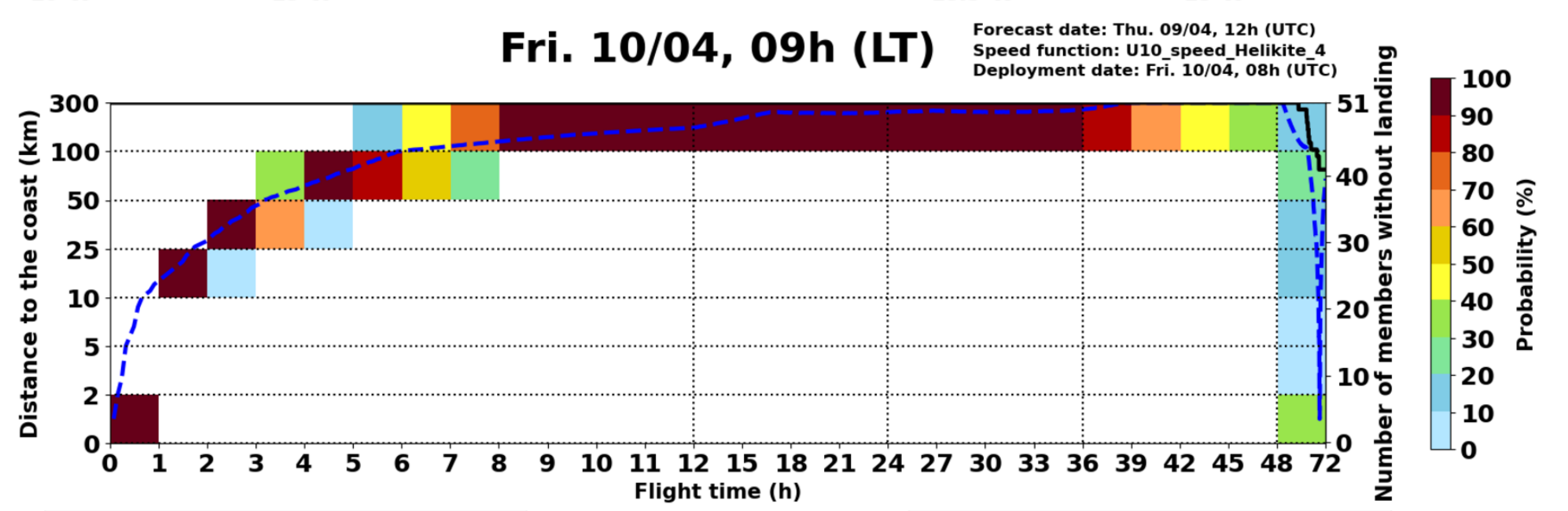

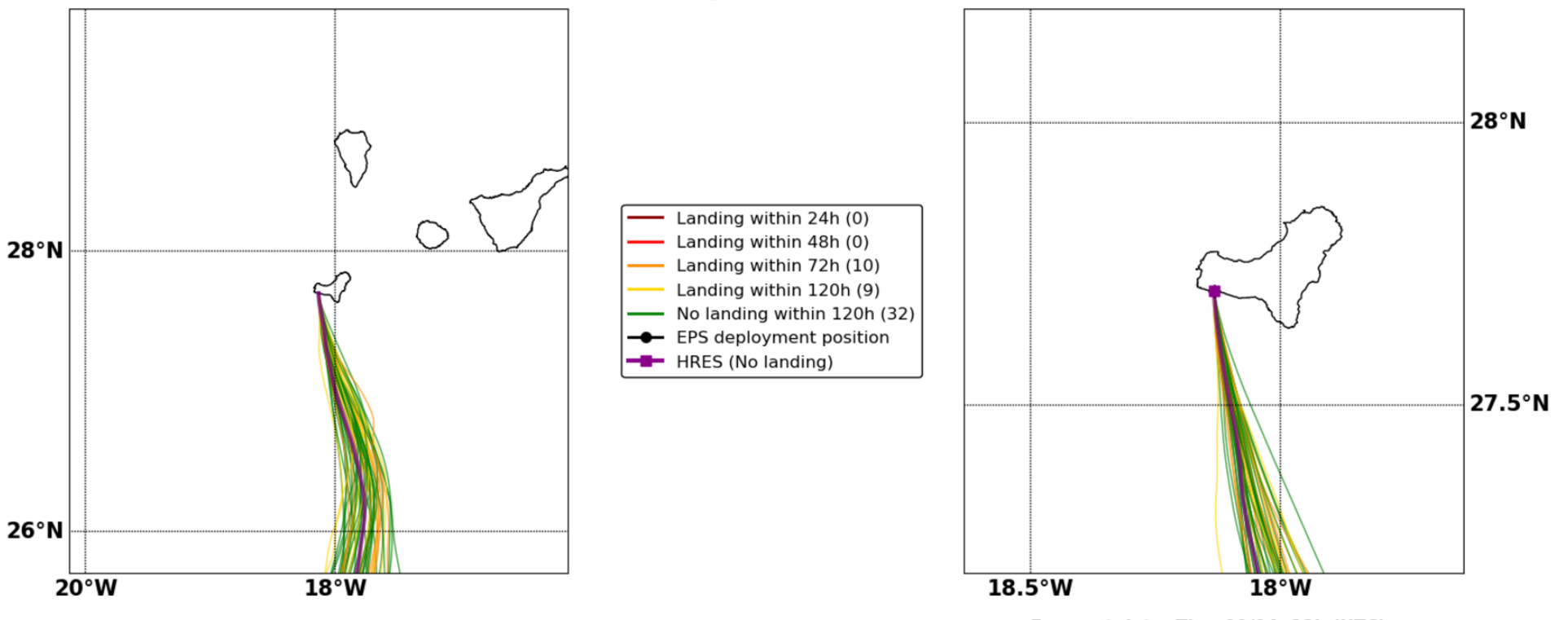

28°N
26°N
20°W
18°W
Landing within 24h (0)
Landing within 48h (0)
Landing within 72h (10)
Landing within 120h (9)
No landing within 120h (32)
EPS deployment position
HRES (No landing)
28°N
27.5°N
18.5°W
18°W

Fri. 10/04, 15h (LT)

Forecast date: Thu. 09/04, 12h (UTC)
Speed function: U10_speed_Helikite_4
Deployment date: Fri. 10/04, 14h (UTC)

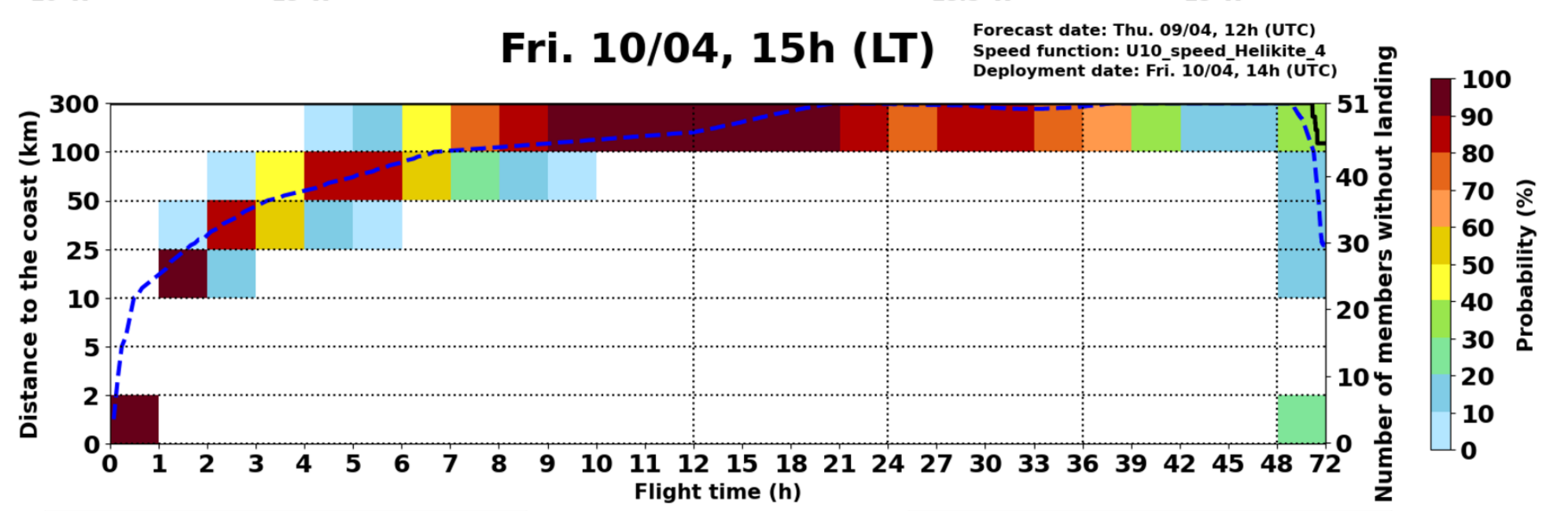

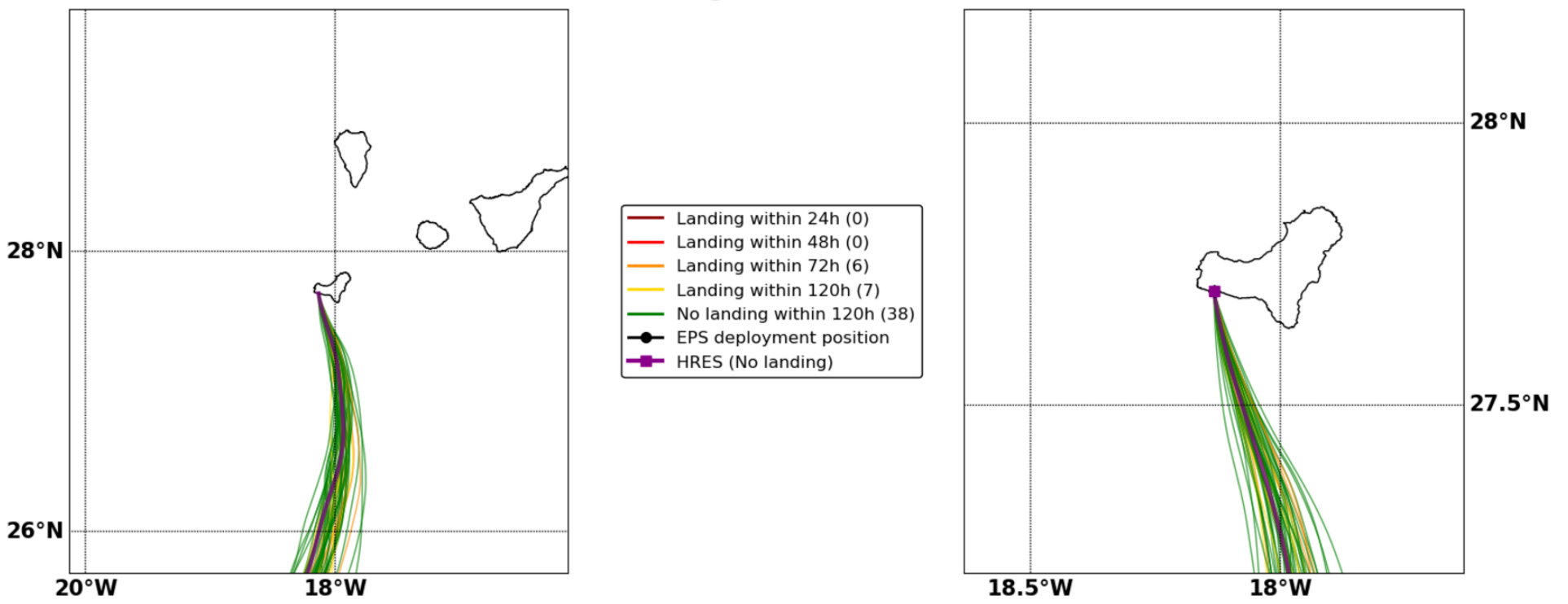

28°N
26°N
20°W
18°W
Landing within 24h (0)
Landing within 48h (0)
Landing within 72h (6)
Landing within 120h (7)
No landing within 120h (38)
EPS deployment position
HRES (No landing)
28°N
27.5°N
18.5°W
18°W

Fri. 10/04, 21h (LT)

Forecast date: Thu. 09/04, 12h (UTC)
Speed function: U10_speed_Helikite_4
Deployment date: Fri. 10/04, 20h (UTC)

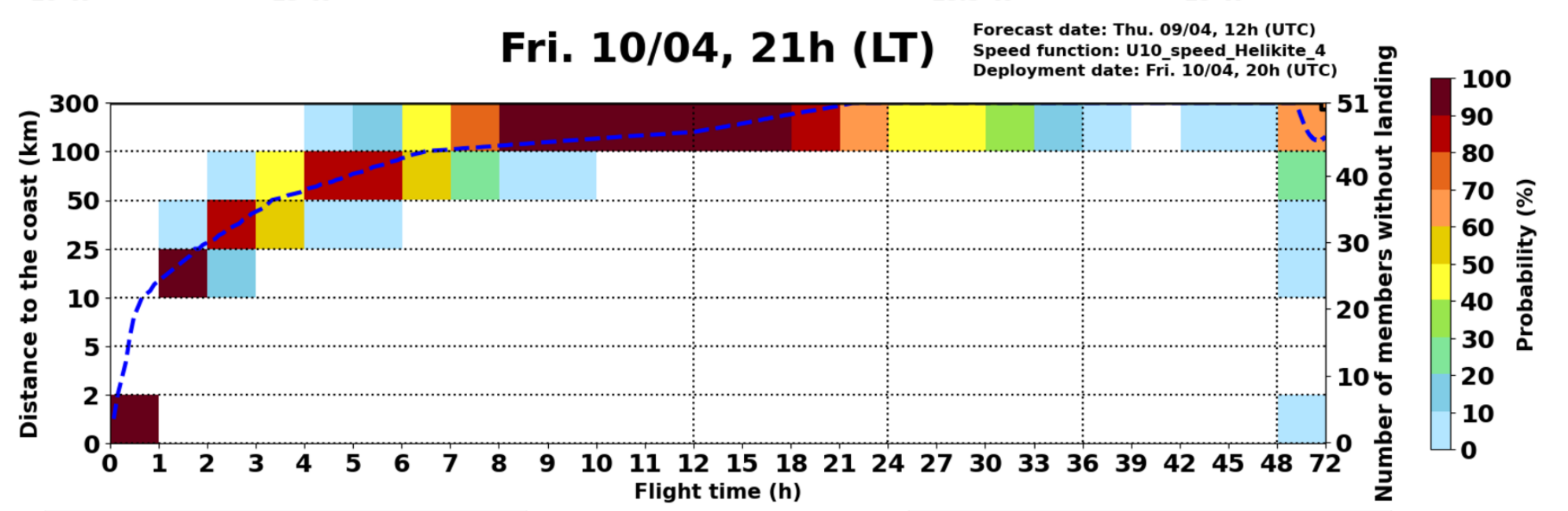

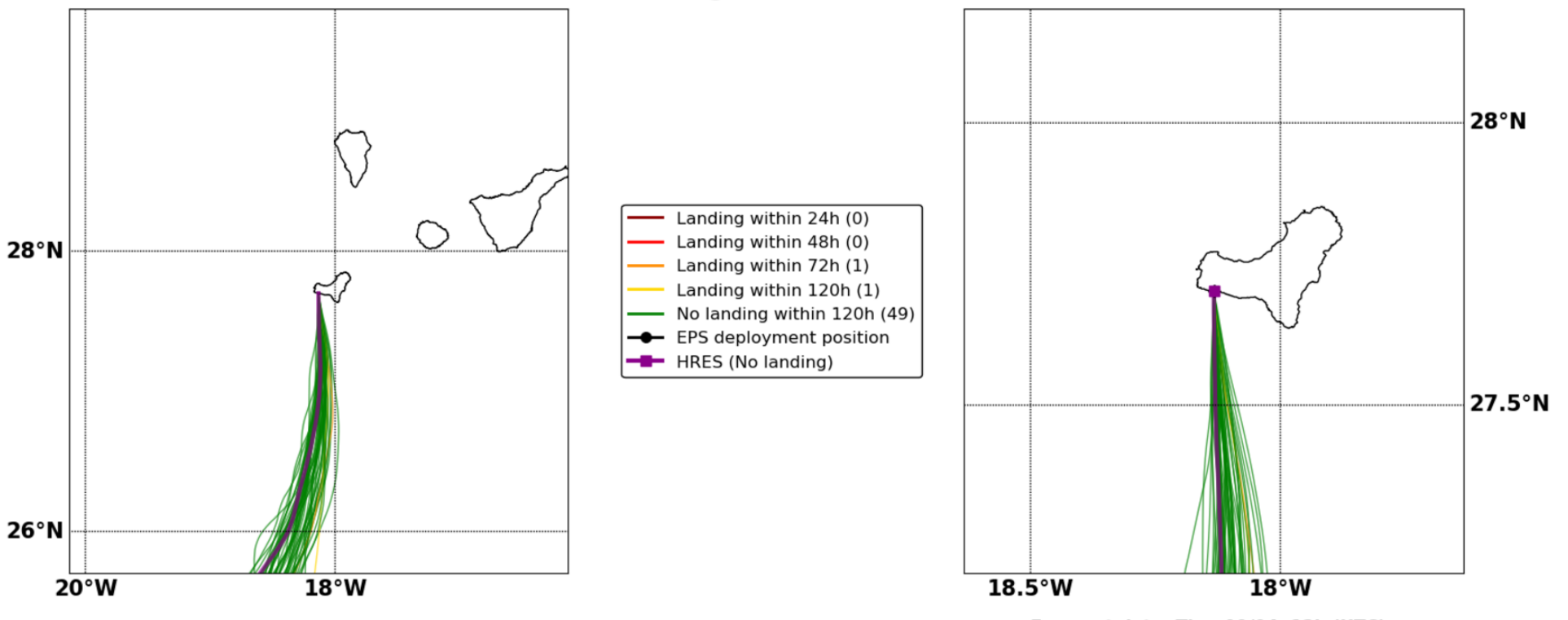

28°N
26°N
20°W
18°W
Landing within 24h (0)
Landing within 48h (0)
Landing within 72h (1)
Landing within 120h (1)
No landing within 120h (49)
EPS deployment position
HRES (No landing)
28°N
27.5°N
18.5°W
18°W

Sat. 11/04, 03h (LT)

Forecast date: Thu. 09/04, 12h (UTC)
Speed function: U10_speed_Helikite_4
Deployment date: Sat. 11/04, 02h (UTC)

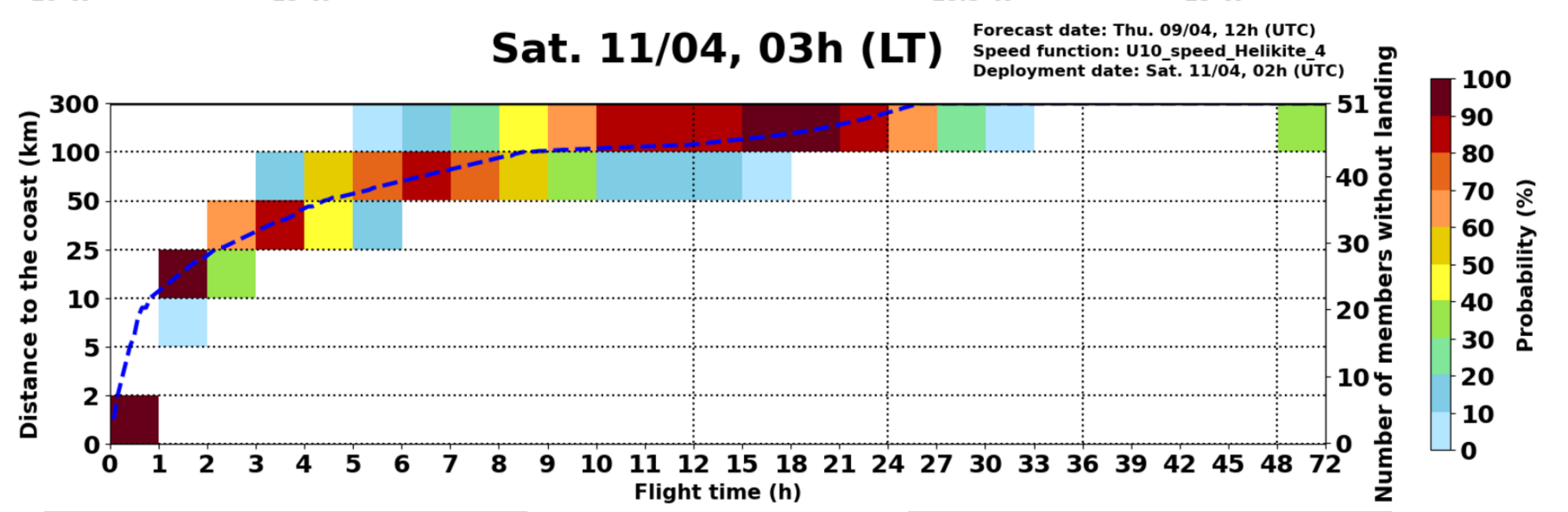

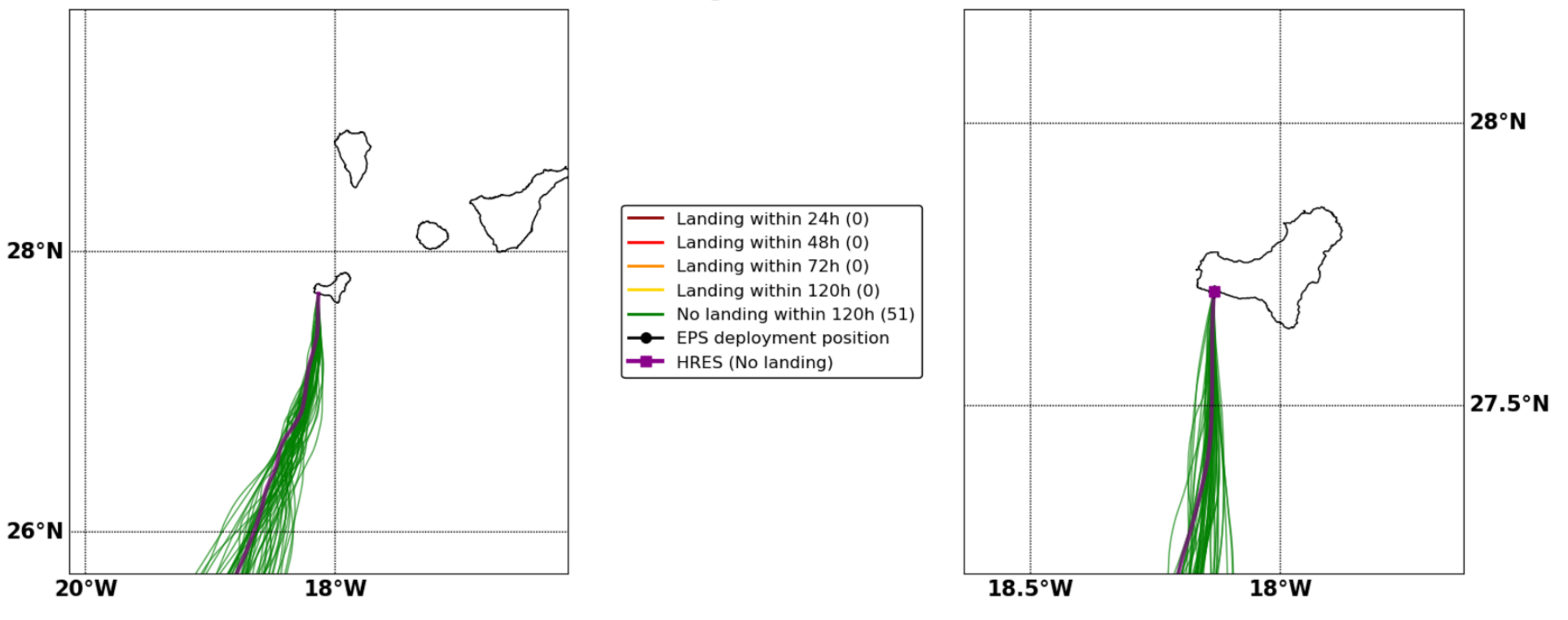

28°N
26°N
20°W
18°W
Landing within 24h (0)
Landing within 48h (0)
Landing within 72h (0)
Landing within 120h (0)
No landing within 120h (51)
EPS deployment position
HRES (No landing)
28°N
27.5°N
18.5°W
18°W

Sat. 11/04, 09h (LT)

Forecast date: Thu. 09/04, 12h (UTC)
Speed function: U10_speed_Helikite_4
Deployment date: Sat. 11/04, 08h (UTC)

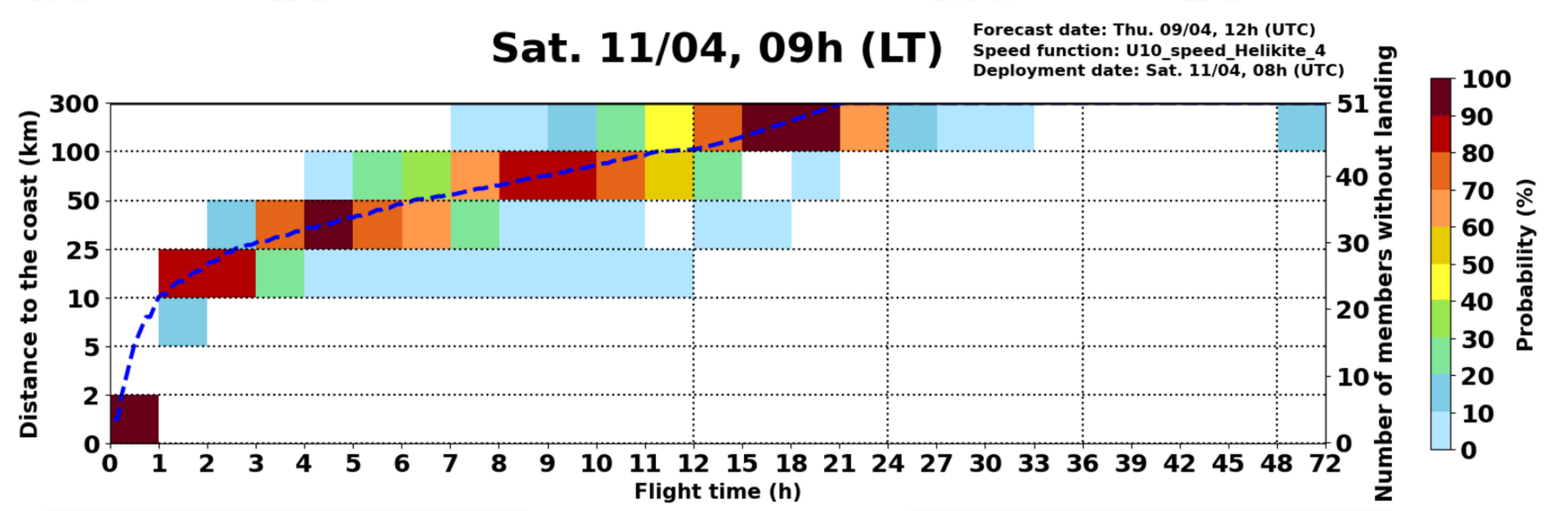

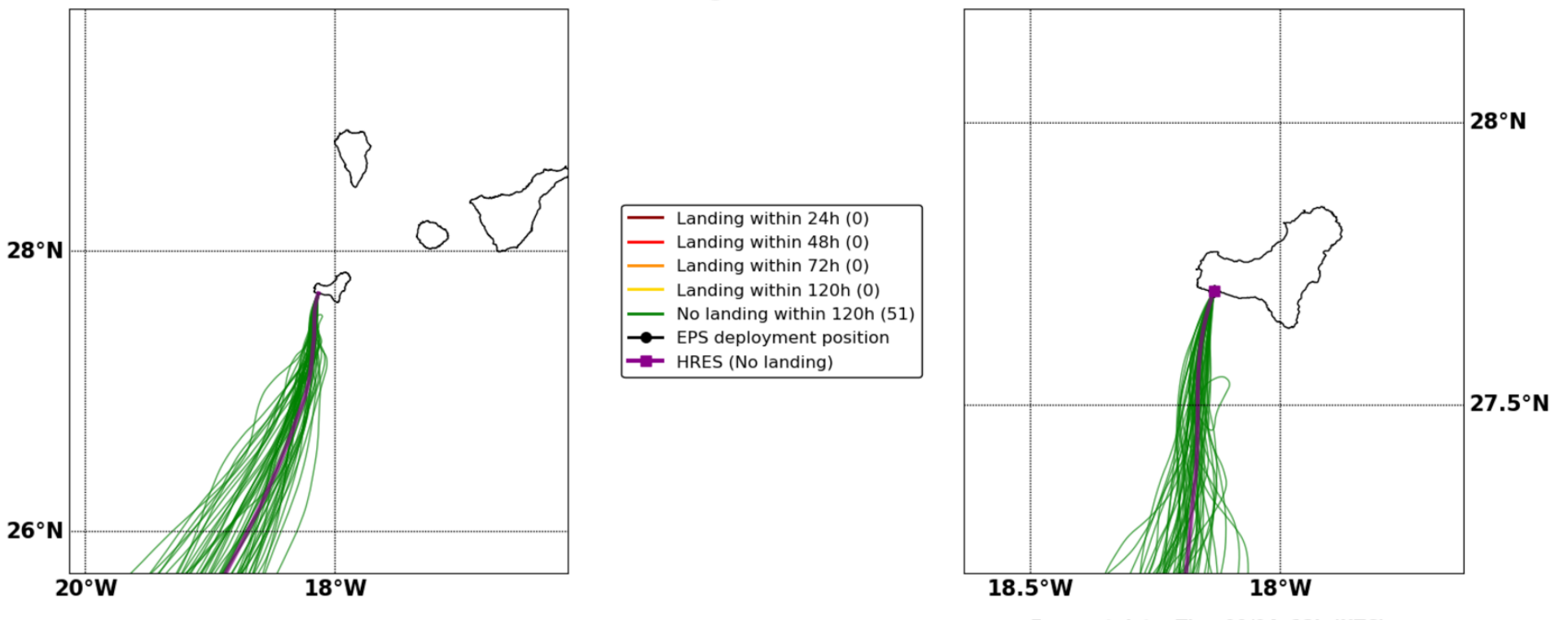

28°N
26°N
20°W
18°W
Landing within 24h (0)
Landing within 48h (0)
Landing within 72h (0)
Landing within 120h (0)
No landing within 120h (51)
EPS deployment position
HRES (No landing)
28°N
27.5°N
18.5°W
18°W

Sat. 11/04, 15h (LT)

Forecast date: Thu. 09/04, 12h (UTC)
Speed function: U10_speed_Helikite_4
Deployment date: Sat. 11/04, 14h (UTC)

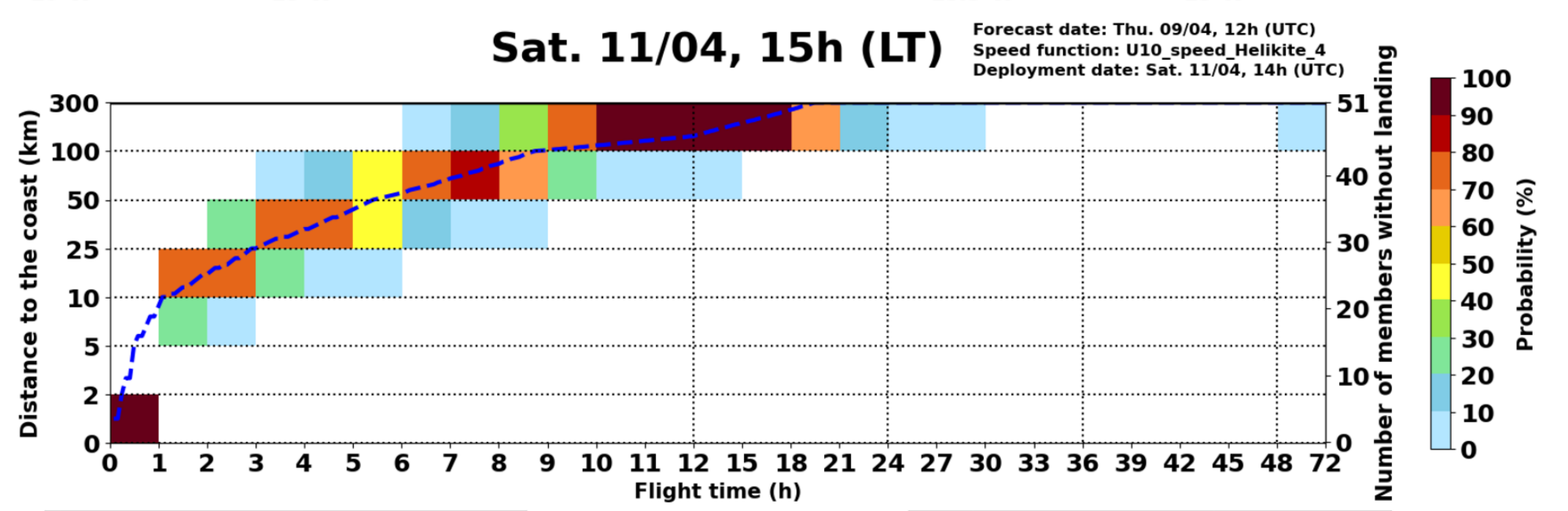

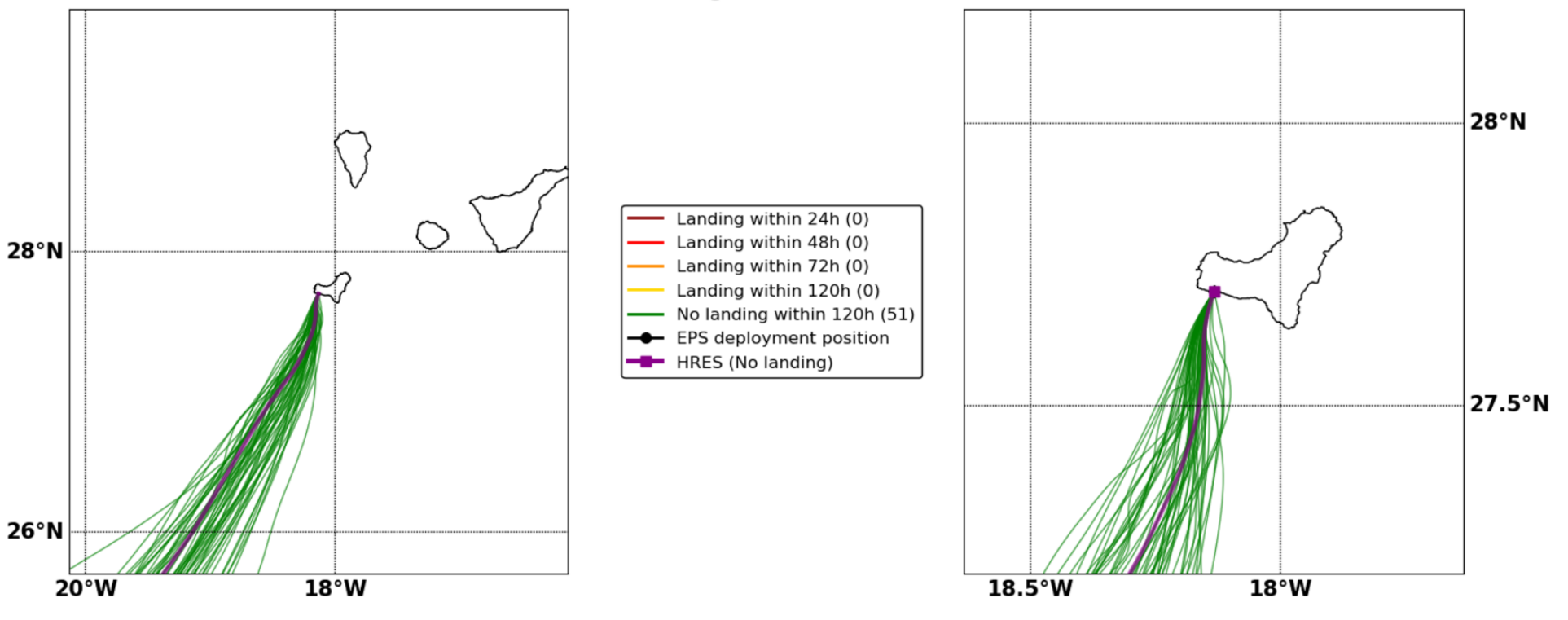

28°N
26°N
20°W
18°W
Landing within 24h (0)
Landing within 48h (0)
Landing within 72h (0)
Landing within 120h (0)
No landing within 120h (51)
EPS deployment position
HRES (No landing)
28°N
27.5°N
18.5°W
18°W

Sun. 12/04, 03h (LT)

Forecast date: Thu. 09/04, 12h (UTC)
Speed function: U10_speed_Helikite_4
Deployment date: Sun. 12/04, 02h (UTC)

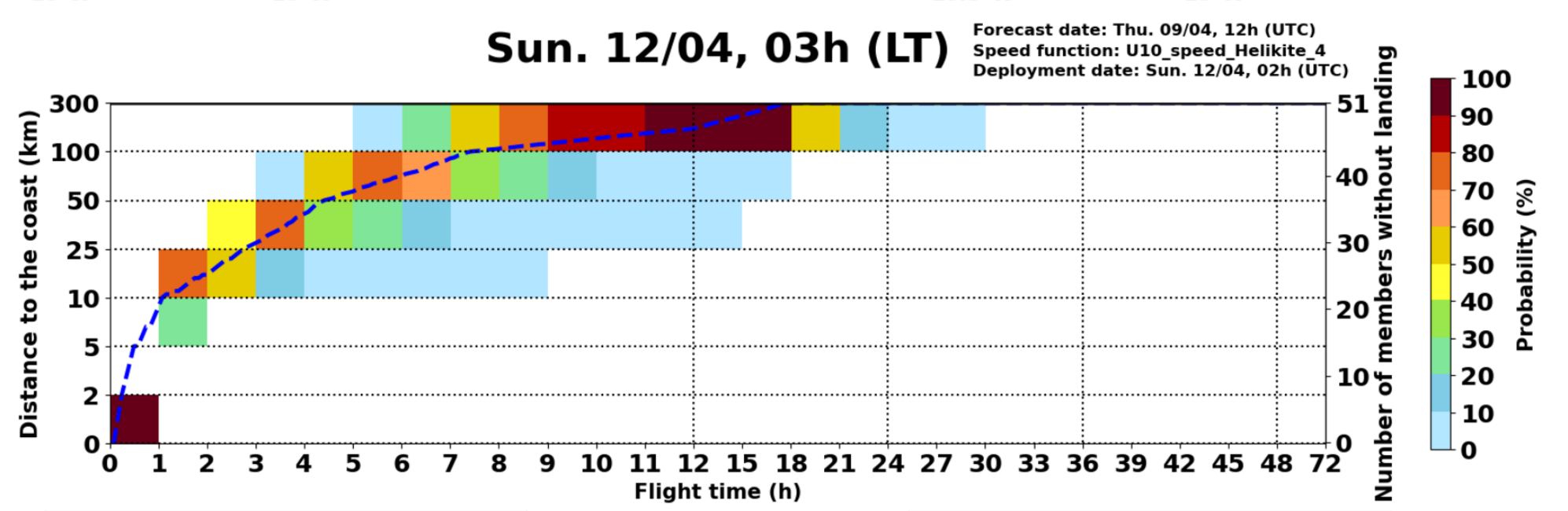

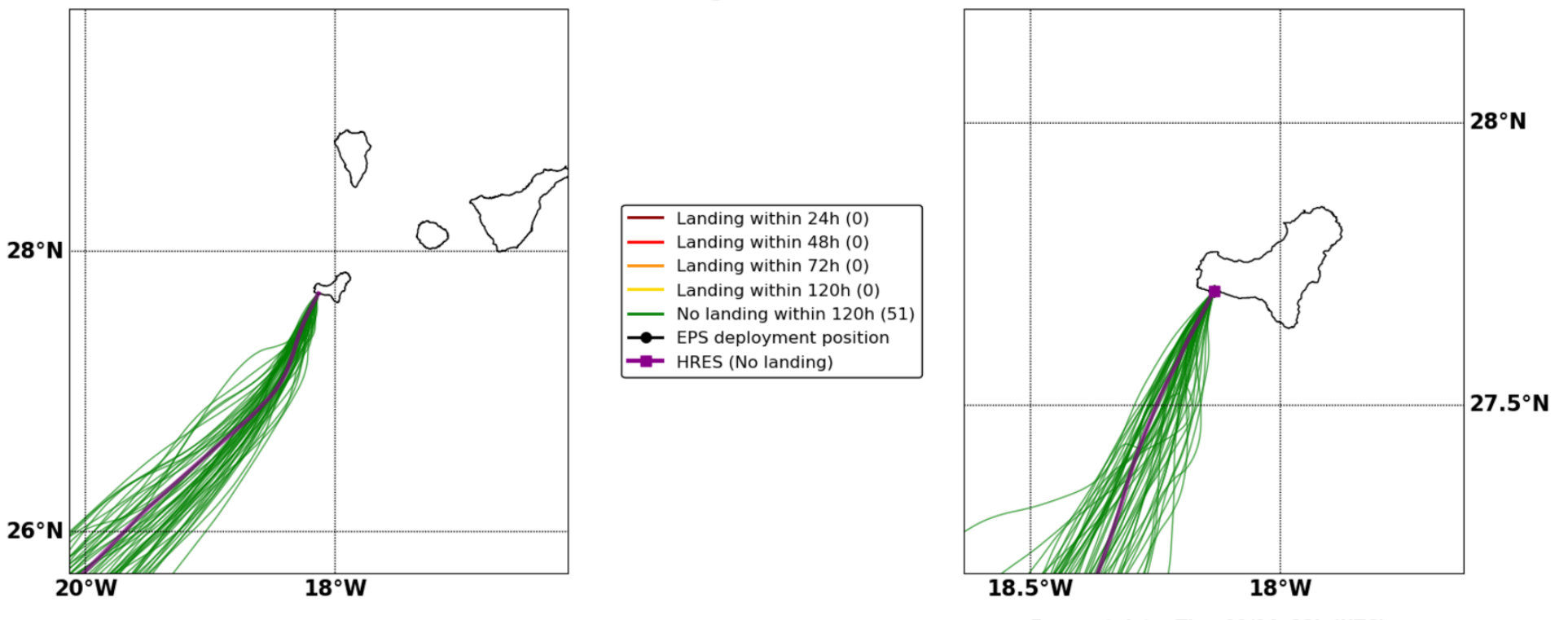

28°N
26°N
20°W
18°W
Landing within 24h (0)
Landing within 48h (0)
Landing within 72h (0)
Landing within 120h (0)
No landing within 120h (51)
EPS deployment position
HRES (No landing)
28°N
27.5°N
18.5°W
18°W

Sun. 12/04, 15h (LT)

Forecast date: Thu. 09/04, 12h (UTC)
Speed function: U10_speed_Helikite_4
Deployment date: Sun. 12/04, 14h (UTC)

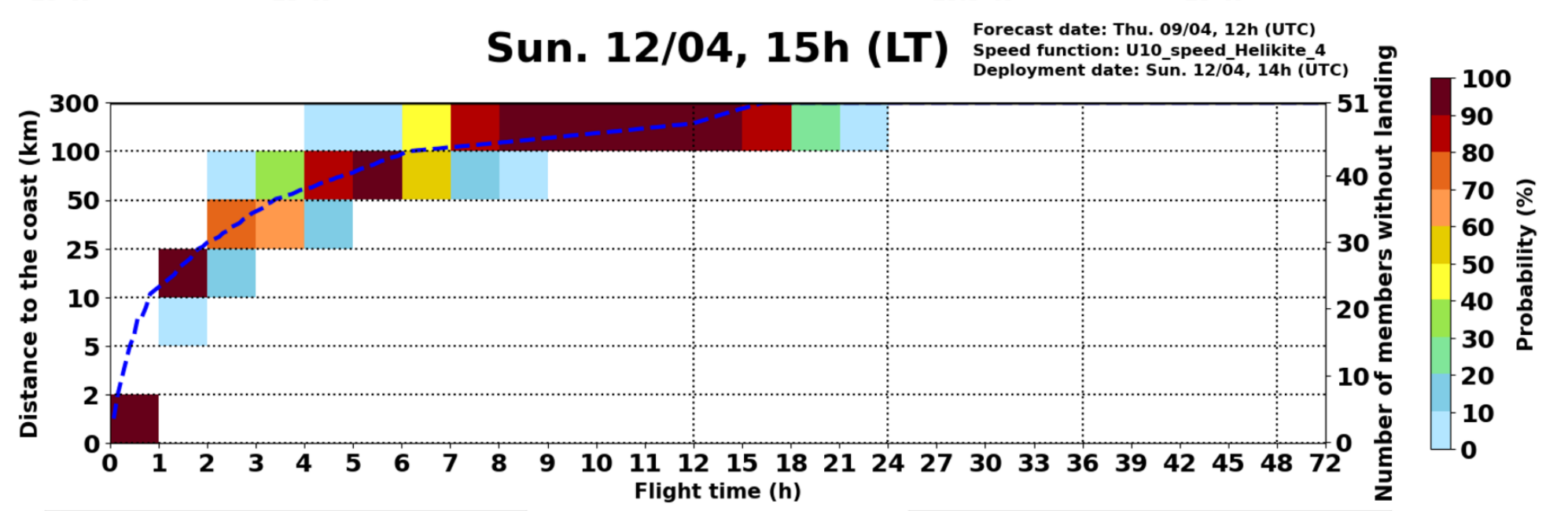

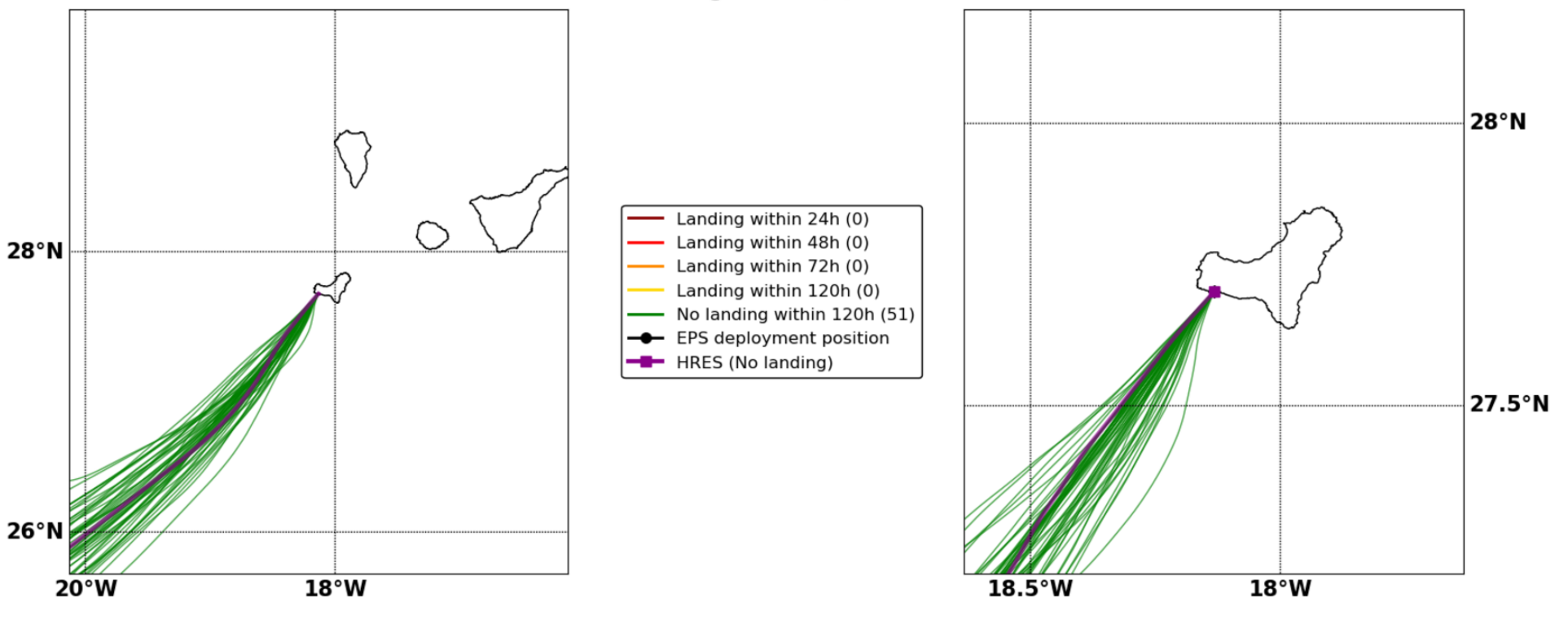

28°N
26°N
20°W
18°W
Landing within 24h (0)
Landing within 48h (0)
Landing within 72h (0)
Landing within 120h (0)
No landing within 120h (51)
EPS deployment position
HRES (No landing)
28°N
27.5°N
18.5°W
18°W

Mon. 13/04, 03h (LT)

Forecast date: Thu. 09/04, 12h (UTC)
Speed function: U10_speed_Helikite_4
Deployment date: Mon. 13/04, 02h (UTC)

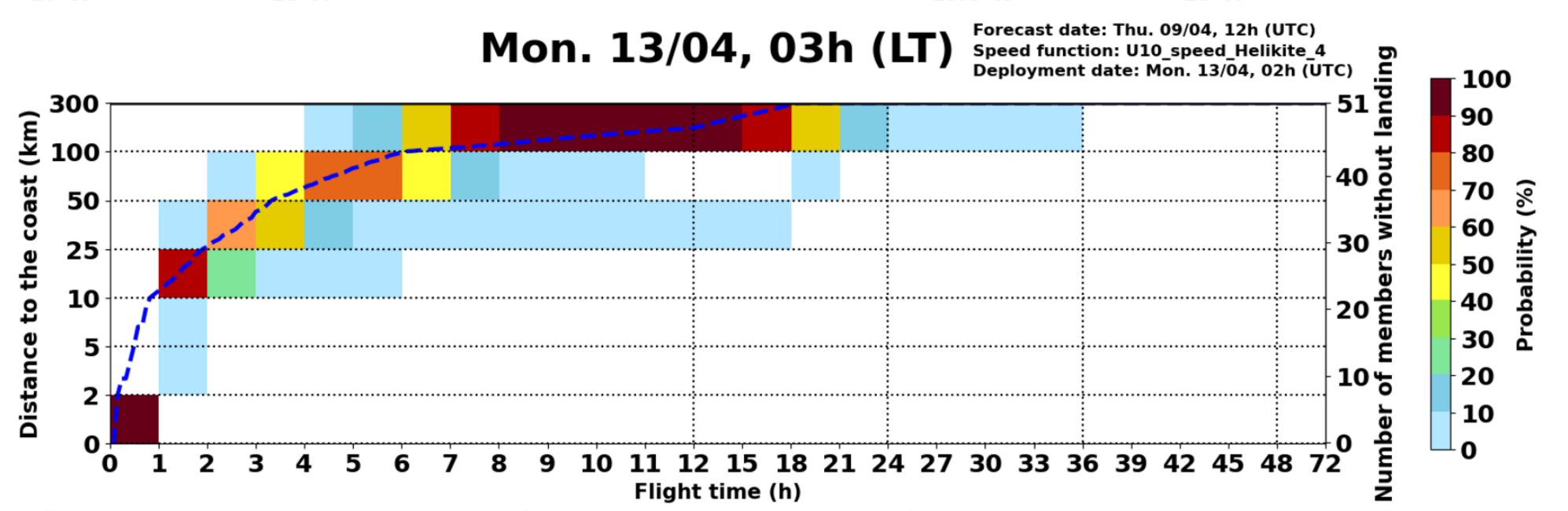

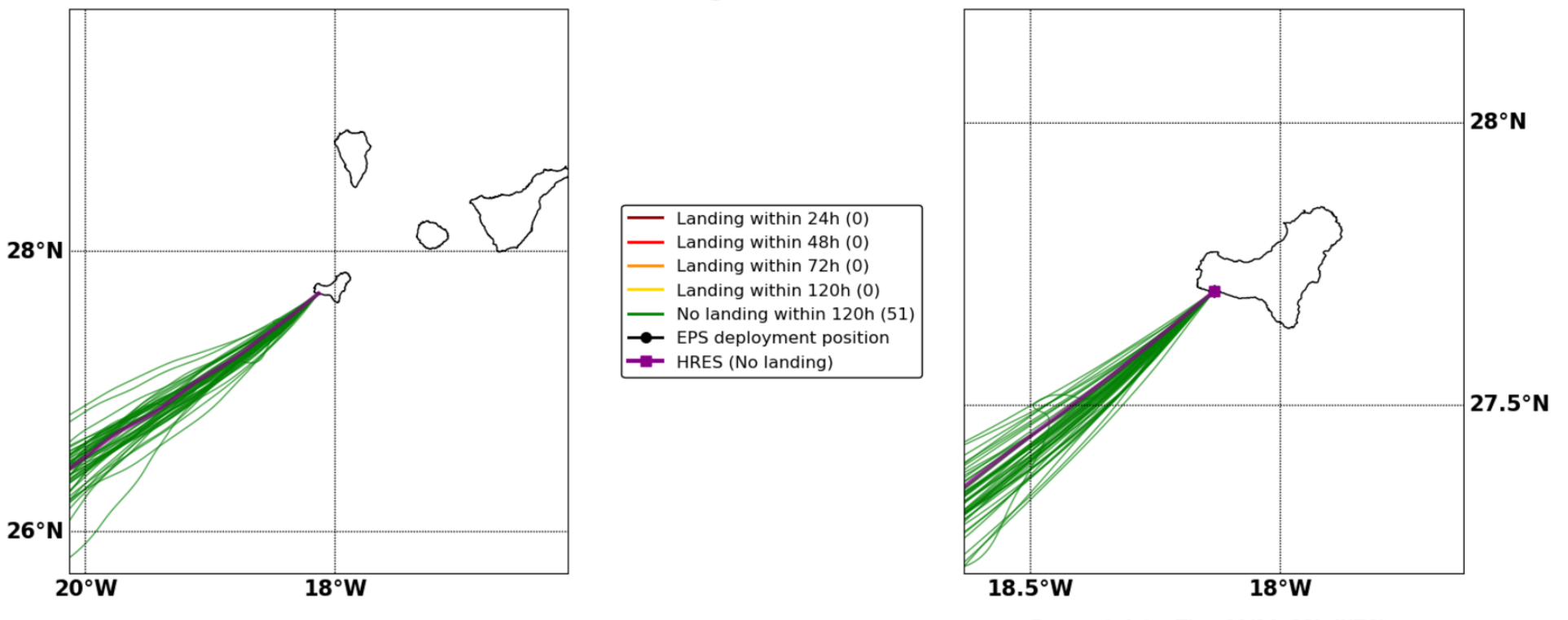

28°N
26°N
20°W
18°W
Landing within 24h (0)
Landing within 48h (0)
Landing within 72h (0)
Landing within 120h (0)
No landing within 120h (51)
EPS deployment position
HRES (No landing)
28°N
27.5°N
18.5°W
18°W

Mon. 13/04, 15h (LT)

Forecast date: Thu. 09/04, 12h (UTC)
Speed function: U10_speed_Helikite_4
Deployment date: Mon. 13/04, 14h (UTC)

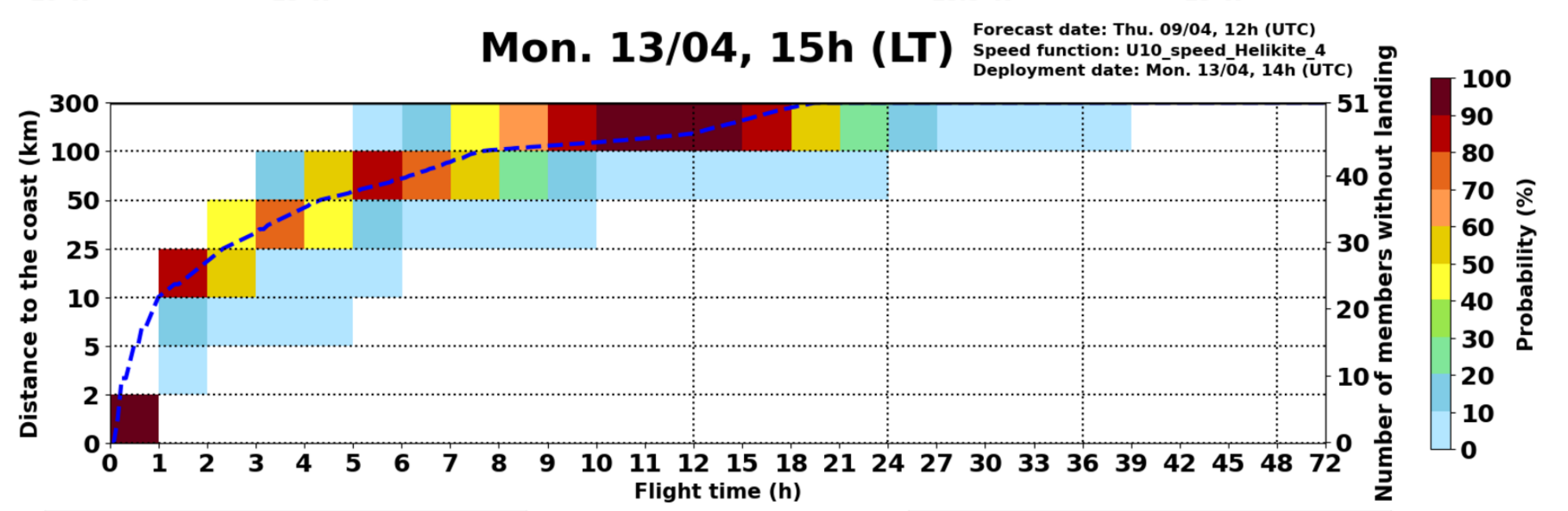

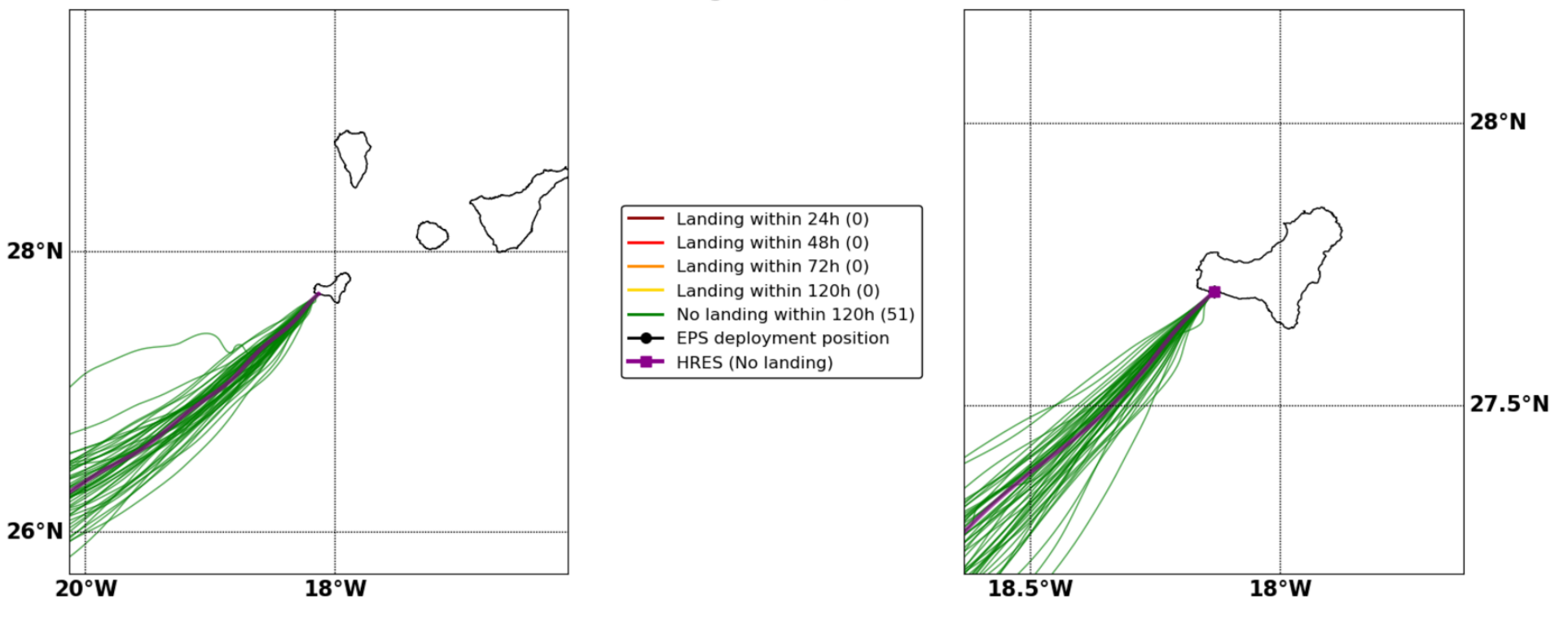

28°N
26°N
20°W
18°W
Landing within 24h (0)
Landing within 48h (0)
Landing within 72h (0)
Landing within 120h (0)
No landing within 120h (51)
EPS deployment position
HRES (No landing)
28°N
27.5°N
18.5°W
18°W

Tue. 14/04, 15h (LT)

Forecast date: Thu. 09/04, 12h (UTC)
Speed function: U10_speed_Helikite_4
Deployment date: Tue. 14/04, 14h (UTC)

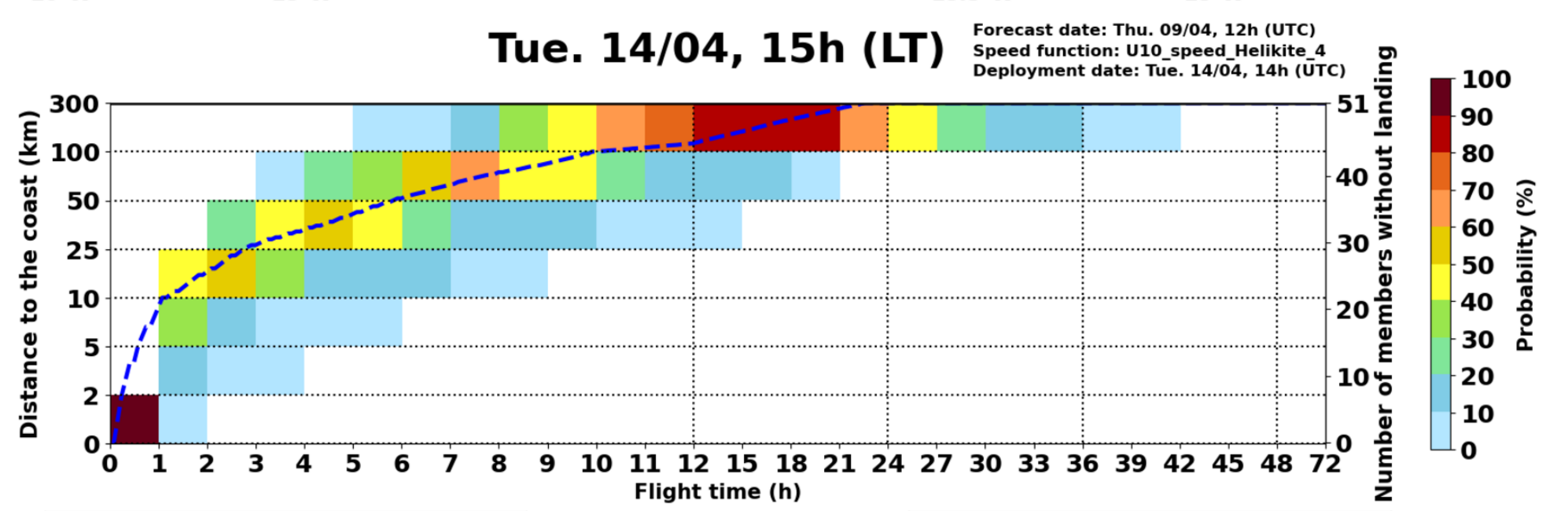

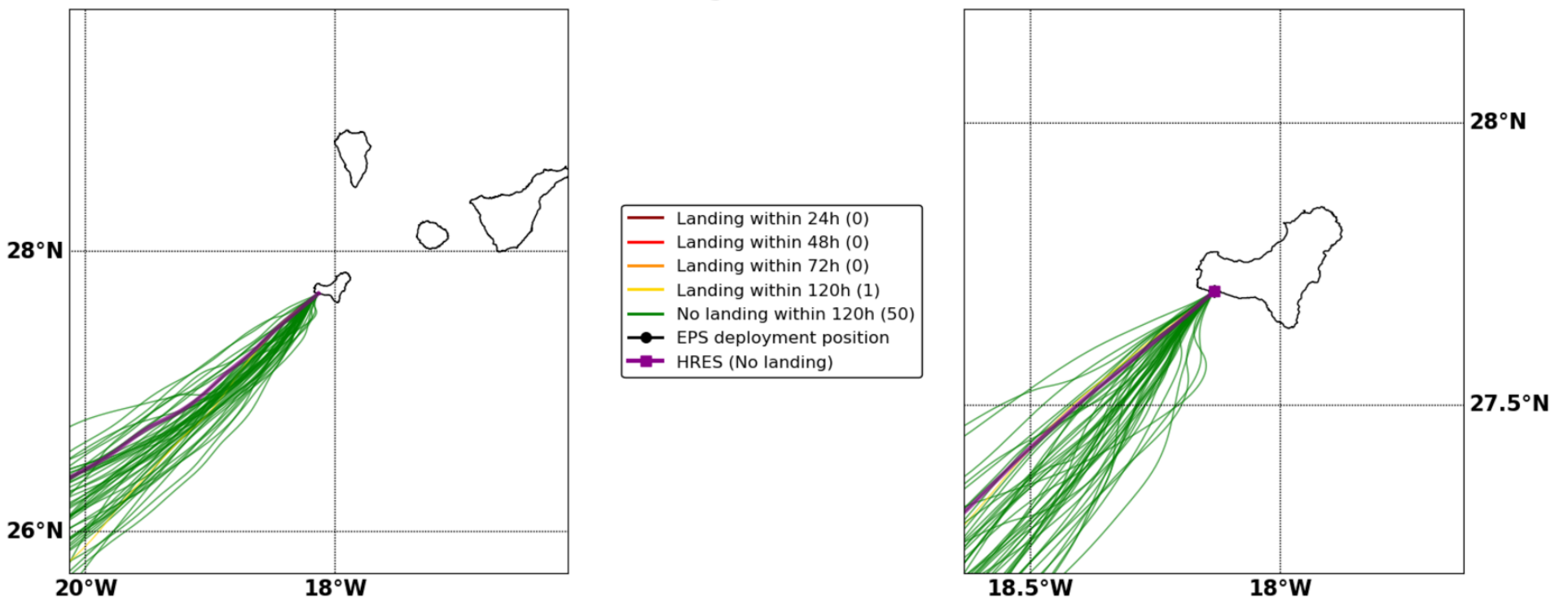

28°N
26°N
20°W
18°W
Landing within 24h (0)
Landing within 48h (0)
Landing within 72h (0)
Landing within 120h (1)
No landing within 120h (50)
EPS deployment position
HRES (No landing)
28°N
27.5°N
18.5°W
18°W