
Station
Operational Forecast (HRS)
Data not available
Forecast date: Wed. 02/09, 00h (UTC)
Site: LaPalma
Speed Function: U10_speed_Hellstrm_4
Method: Named cyclones (300km)
Intercept Time (h)
Measurement Time (h)
Percentage of all members
TC Central Pressure at intercept time (hPa)
Rmissus TC pressure during measurement period (hPa)
Wind at launch time (m/s)

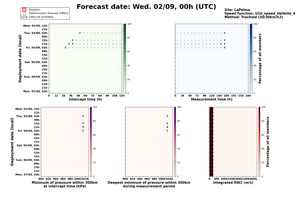
Station
Operational Forecast (HRS)
Data not available
Forecast date: Wed. 02/09, 00h (UTC)
Site: LaPalma
Speed Function: U10_speed_Hellstrm_4
Method: Tracked (30:50km/h2)
Intercept Time (h)
Measurement Time (h)
Percentage of all members
Minimum of pressure within 300km at intercept time (hPa)
Deepest minimum of pressure within 300km during measurement period
Integrated RW2 (m/s)

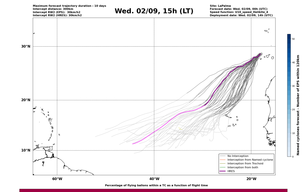
Wed. 02/09, 15h (LT)
Maximum forecast trajectory duration: 15 days
Intercept distance: 300km
Intercept RW2 (HRS): 30km/h2
Site: LaPalma
Forecast date: Wed. 02/09, 00h (UTC)
Speed function: U10_speed_Hellstrm_4
Deployment date: Wed. 02/09, 15h (UTC)
No interception
Interception from Named cyclone
Interception from Tracked
Interception from both
HRS
Percentage of flying balloon within a TC as a function of flight time
Normal cyclone forecast - Number of GPS within 120km


Wed. 02/09, 15h (LT)
Forecast date: Wed. 02/09, 00h (UTC)
Speed function: U10_speed_Hellstrm_4
Deployment date: Wed. 02/09, 15h (UTC)
Distance to the coast (km)
Flight time (h)
Number of members without landing
Probability (%)
Landing within 24h (1)
Landing within 48h (2)
Landing within 72h (3)
Landing within 120h (4)
No landing within 120h (5)
GPS deployment position
HRS (No landing)

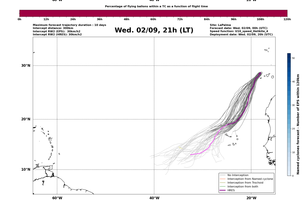
Wed. 02/09, 21h (LT)
Maximum forecast trajectory duration: 15 days
Intercept distance: 300km
Intercept RW2 (HRS): 30km/h2
Site: LaPalma
Forecast date: Wed. 02/09, 00h (UTC)
Speed function: U10_speed_Hellstrm_4
Deployment date: Wed. 02/09, 21h (UTC)
No interception
Interception from Named cyclone
Interception from Tracked
Interception from both
HRS
Percentage of flying balloon within a TC as a function of flight time
Normal cyclone forecast - Number of GPS within 120km

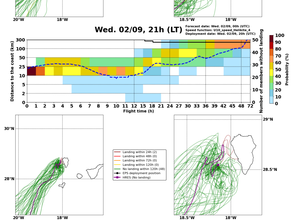
Wed. 02/09, 21h (LT)
Forecast date: Wed. 02/09, 00h (UTC)
Speed function: U10_speed_Hellstrm_4
Deployment date: Wed. 02/09, 21h (UTC)
Distance to the coast (km)
Flight time (h)
Number of members without landing
Probability (%)
Landing within 24h (1)
Landing within 48h (2)
Landing within 72h (3)
Landing within 120h (4)
No landing within 120h (5)
GPS deployment position
HRS (No landing)

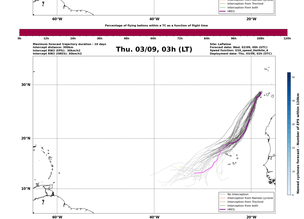
Thu. 03/09, 03h (LT)
Maximum forecast trajectory duration: 15 days
Intercept distance: 300km
Intercept RW2 (HRS): 30km/h2
Site: LaPalma
Forecast date: Wed. 02/09, 00h (UTC)
Speed function: U10_speed_Hellstrm_4
Deployment date: Thu. 03/09, 03h (UTC)
No interception
Interception from Named cyclone
Interception from Tracked
Interception from both
HRS
Percentage of flying balloon within a TC as a function of flight time
Normal cyclone forecast - Number of GPS within 120km

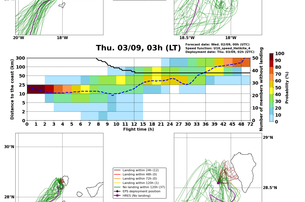
Thu. 03/09, 03h (LT)
Forecast date: Wed. 02/09, 00h (UTC)
Speed function: U10_speed_Hellstrm_4
Deployment date: Thu. 03/09, 03h (UTC)
Distance to the coast (km)
Flight time (h)
Number of members without landing
Probability (%)
Landing within 24h (1)
Landing within 48h (2)
Landing within 72h (3)
Landing within 120h (4)
No landing within 120h (5)
GPS deployment position
HRS (No landing)

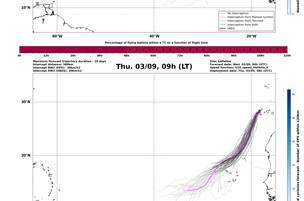
Thu. 03/09, 09h (LT)
Maximum forecast trajectory duration: 15 days
Intercept distance: 300km
Intercept RW2 (HRS): 30km/h2
Site: LaPalma
Forecast date: Wed. 02/09, 00h (UTC)
Speed function: U10_speed_Hellstrm_4
Deployment date: Thu. 03/09, 09h (UTC)
No interception
Interception from Named cyclone
Interception from Tracked
Interception from both
HRS
Percentage of flying balloon within a TC as a function of flight time
Normal cyclone forecast - Number of GPS within 120km

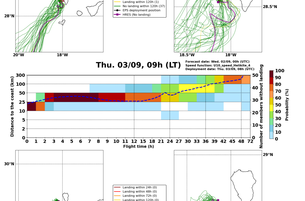
Thu. 03/09, 09h (LT)
Forecast date: Wed. 02/09, 00h (UTC)
Speed function: U10_speed_Hellstrm_4
Deployment date: Thu. 03/09, 09h (UTC)
Distance to the coast (km)
Flight time (h)
Number of members without landing
Probability (%)
Landing within 24h (1)
Landing within 48h (2)
Landing within 72h (3)
Landing within 120h (4)
No landing within 120h (5)
GPS deployment position
HRS (No landing)

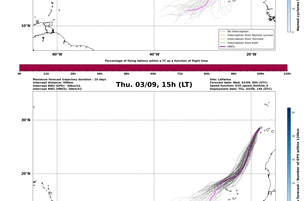
Thu. 03/09, 15h (LT)
Maximum forecast trajectory duration: 15 days
Intercept distance: 300km
Intercept RW2 (HRS): 30km/h2
Site: LaPalma
Forecast date: Wed. 02/09, 00h (UTC)
Speed function: U10_speed_Hellstrm_4
Deployment date: Thu. 03/09, 15h (UTC)
No interception
Interception from Named cyclone
Interception from Tracked
Interception from both
HRS
Percentage of flying balloon within a TC as a function of flight time
Normal cyclone forecast - Number of GPS within 120km

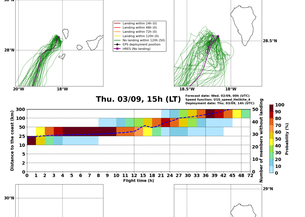
Thu. 03/09, 15h (LT)
Forecast date: Wed. 02/09, 00h (UTC)
Speed function: U10_speed_Hellstrm_4
Deployment date: Thu. 03/09, 15h (UTC)
Distance to the coast (km)
Flight time (h)
Number of members without landing
Probability (%)
Landing within 24h (1)
Landing within 48h (2)
Landing within 72h (3)
Landing within 120h (4)
No landing within 120h (5)
GPS deployment position
HRS (No landing)


Thu. 03/09, 21h (LT)
Maximum forecast trajectory duration: 15 days
Intercept distance: 300km
Intercept RW2 (HRS): 30km/h2
Site: LaPalma
Forecast date: Wed. 02/09, 00h (UTC)
Speed function: U10_speed_Hellstrm_4
Deployment date: Thu. 03/09, 21h (UTC)
No interception
Interception from Named cyclone
Interception from Tracked
Interception from both
HRS
Percentage of flying balloon within a TC as a function of flight time
Normal cyclone forecast - Number of GPS within 120km

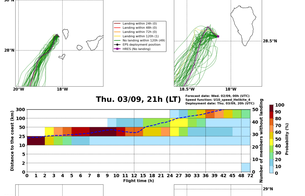
Thu. 03/09, 21h (LT)
Forecast date: Wed. 02/09, 00h (UTC)
Speed function: U10_speed_Hellstrm_4
Deployment date: Thu. 03/09, 21h (UTC)
Distance to the coast (km)
Flight time (h)
Number of members without landing
Probability (%)
Landing within 24h (1)
Landing within 48h (2)
Landing within 72h (3)
Landing within 120h (4)
No landing within 120h (5)
GPS deployment position
HRS (No landing)

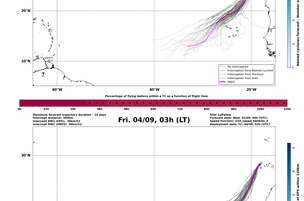
Fri. 04/09, 03h (LT)
Maximum forecast trajectory duration: 15 days
Intercept distance: 300km
Intercept RW2 (HRS): 30km/h2
Site: LaPalma
Forecast date: Wed. 02/09, 00h (UTC)
Speed function: U10_speed_Hellstrm_4
Deployment date: Fri. 04/09, 03h (UTC)
No interception
Interception from Named cyclone
Interception from Tracked
Interception from both
HRS
Percentage of flying balloon within a TC as a function of flight time
Normal cyclone forecast - Number of GPS within 120km

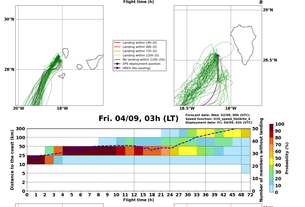
Fri. 04/09, 03h (LT)
Forecast date: Wed. 02/09, 00h (UTC)
Speed function: U10_speed_Hellstrm_4
Deployment date: Fri. 04/09, 03h (UTC)
Distance to the coast (km)
Flight time (h)
Number of members without landing
Probability (%)
Landing within 24h (1)
Landing within 48h (2)
Landing within 72h (3)
Landing within 120h (4)
No landing within 120h (5)
GPS deployment position
HRS (No landing)

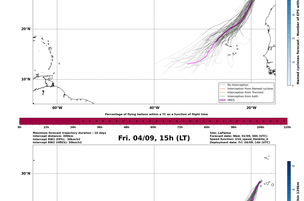
Fri. 04/09, 15h (LT)
Maximum forecast trajectory duration: 15 days
Intercept distance: 300km
Intercept RW2 (HRS): 30km/h2
Site: LaPalma
Forecast date: Wed. 02/09, 00h (UTC)
Speed function: U10_speed_Hellstrm_4
Deployment date: Fri. 04/09, 15h (UTC)
No interception
Interception from Named cyclone
Interception from Tracked
Interception from both
HRS
Percentage of flying balloon within a TC as a function of flight time
Normal cyclone forecast - Number of GPS within 120km

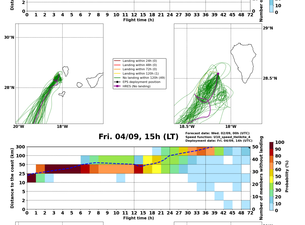
Fri. 04/09, 15h (LT)
Forecast date: Wed. 02/09, 00h (UTC)
Speed function: U10_speed_Hellstrm_4
Deployment date: Fri. 04/09, 15h (UTC)
Distance to the coast (km)
Flight time (h)
Number of members without landing
Probability (%)
Landing within 24h (1)
Landing within 48h (2)
Landing within 72h (3)
Landing within 120h (4)
No landing within 120h (5)
GPS deployment position
HRS (No landing)

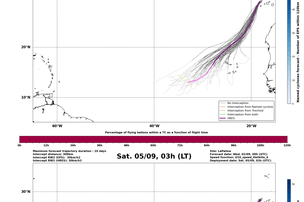
Sat. 05/09, 03h (LT)
Maximum forecast trajectory duration: 15 days
Intercept distance: 300km
Intercept RW2 (HRS): 30km/h2
Site: LaPalma
Forecast date: Wed. 02/09, 00h (UTC)
Speed function: U10_speed_Hellstrm_4
Deployment date: Sat. 05/09, 03h (UTC)
No interception
Interception from Named cyclone
Interception from Tracked
Interception from both
HRS
Percentage of flying balloon within a TC as a function of flight time
Normal cyclone forecast - Number of GPS within 120km


Sat. 05/09, 03h (LT)
Forecast date: Wed. 02/09, 00h (UTC)
Speed function: U10_speed_Hellstrm_4
Deployment date: Sat. 05/09, 03h (UTC)
Distance to the coast (km)
Flight time (h)
Number of members without landing
Probability (%)
Landing within 24h (1)
Landing within 48h (2)
Landing within 72h (3)
Landing within 120h (4)
No landing within 120h (5)
GPS deployment position
HRS (No landing)

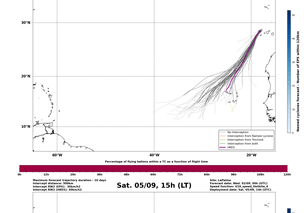
Sat. 05/09, 15h (LT)
Maximum forecast trajectory duration: 15 days
Intercept distance: 300km
Intercept RW2 (HRS): 30km/h2
Site: LaPalma
Forecast date: Wed. 02/09, 00h (UTC)
Speed function: U10_speed_Hellstrm_4
Deployment date: Sat. 05/09, 15h (UTC)
No interception
Interception from Named cyclone
Interception from Tracked
Interception from both
HRS
Percentage of flying balloon within a TC as a function of flight time
Normal cyclone forecast - Number of GPS within 120km

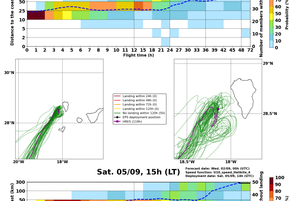
Sat. 05/09, 15h (LT)
Forecast date: Wed. 02/09, 00h (UTC)
Speed function: U10_speed_Hellstrm_4
Deployment date: Sat. 05/09, 15h (UTC)
Distance to the coast (km)
Flight time (h)
Number of members without landing
Probability (%)
Landing within 24h (1)
Landing within 48h (2)
Landing within 72h (3)
Landing within 120h (4)
No landing within 120h (5)
GPS deployment position
HRS (No landing)

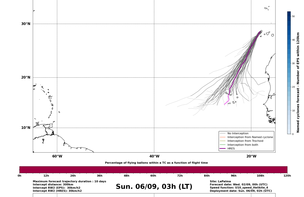
Sun. 06/09, 03h (LT)
Maximum forecast trajectory duration: 15 days
Intercept distance: 300km
Intercept RW2 (HRS): 30km/h2
Site: LaPalma
Forecast date: Wed. 02/09, 00h (UTC)
Speed function: U10_speed_Hellstrm_4
Deployment date: Sun. 06/09, 03h (UTC)
No interception
Interception from Named cyclone
Interception from Tracked
Interception from both
HRS
Percentage of flying balloon within a TC as a function of flight time
Normal cyclone forecast - Number of GPS within 120km

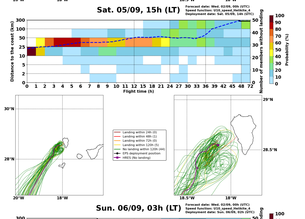
Sun. 06/09, 03h (LT)
Forecast date: Wed. 02/09, 00h (UTC)
Speed function: U10_speed_Hellstrm_4
Deployment date: Sun. 06/09, 03h (UTC)
Distance to the coast (km)
Flight time (h)
Number of members without landing
Probability (%)
Landing within 24h (1)
Landing within 48h (2)
Landing within 72h (3)
Landing within 120h (4)
No landing within 120h (5)
GPS deployment position
HRS (No landing)

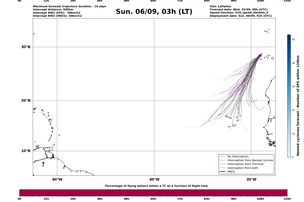
Mon. 07/09, 03h (LT)
Maximum forecast trajectory duration: 15 days
Intercept distance: 300km
Intercept RW2 (HRS): 30km/h2
Site: LaPalma
Forecast date: Wed. 02/09, 00h (UTC)
Speed function: U10_speed_Hellstrm_4
Deployment date: Mon. 07/09, 03h (UTC)
No interception
Interception from Named cyclone
Interception from Tracked
Interception from both
HRS
Percentage of flying balloon within a TC as a function of flight time
Normal cyclone forecast - Number of GPS within 120km


Mon. 07/09, 03h (LT)
Forecast date: Wed. 02/09, 00h (UTC)
Speed function: U10_speed_Hellstrm_4
Deployment date: Mon. 07/09, 03h (UTC)
Distance to the coast (km)
Flight time (h)
Number of members without landing
Probability (%)
Landing within 24h (1)
Landing within 48h (2)
Landing within 72h (3)
Landing within 120h (4)
No landing within 120h (5)
GPS deployment position
HRS (No landing)